

# Bushfire Attack Level (BAL) Certificate

Determined in accordance with AS 3959: 2018

## Site Details

<b>Address:</b>	Lot 1201, Paparone Road, Stage 12B Baldivis Parks, Baldivis		
<b>Suburb:</b>	Baldivis, 6171	<b>State:</b>	WA
<b>Local Government Area:</b>	City of Rockingham		
<b>Use of building</b>	Residential Dwelling	<b>Main BCA class:</b>	Class 1a
<b>Report / Job Number:</b>	22PER-2999	<b>Report Date:</b>	13/09/2023


## Determination of Highest Bushfire Attack Level

AS 3959 Assessment Procedure	Vegetation Classification	Effective Slope	Separation Distance	BAL
Method 1	Class B woodland	Upslope / Flat Land	27 m	BAL - 19

## Practitioner Details

I hereby certify that I have undertaken the assessment of the above site and determined the Bushfire Attack Level stated above in accordance with the requirements of AS 3959: 2018.

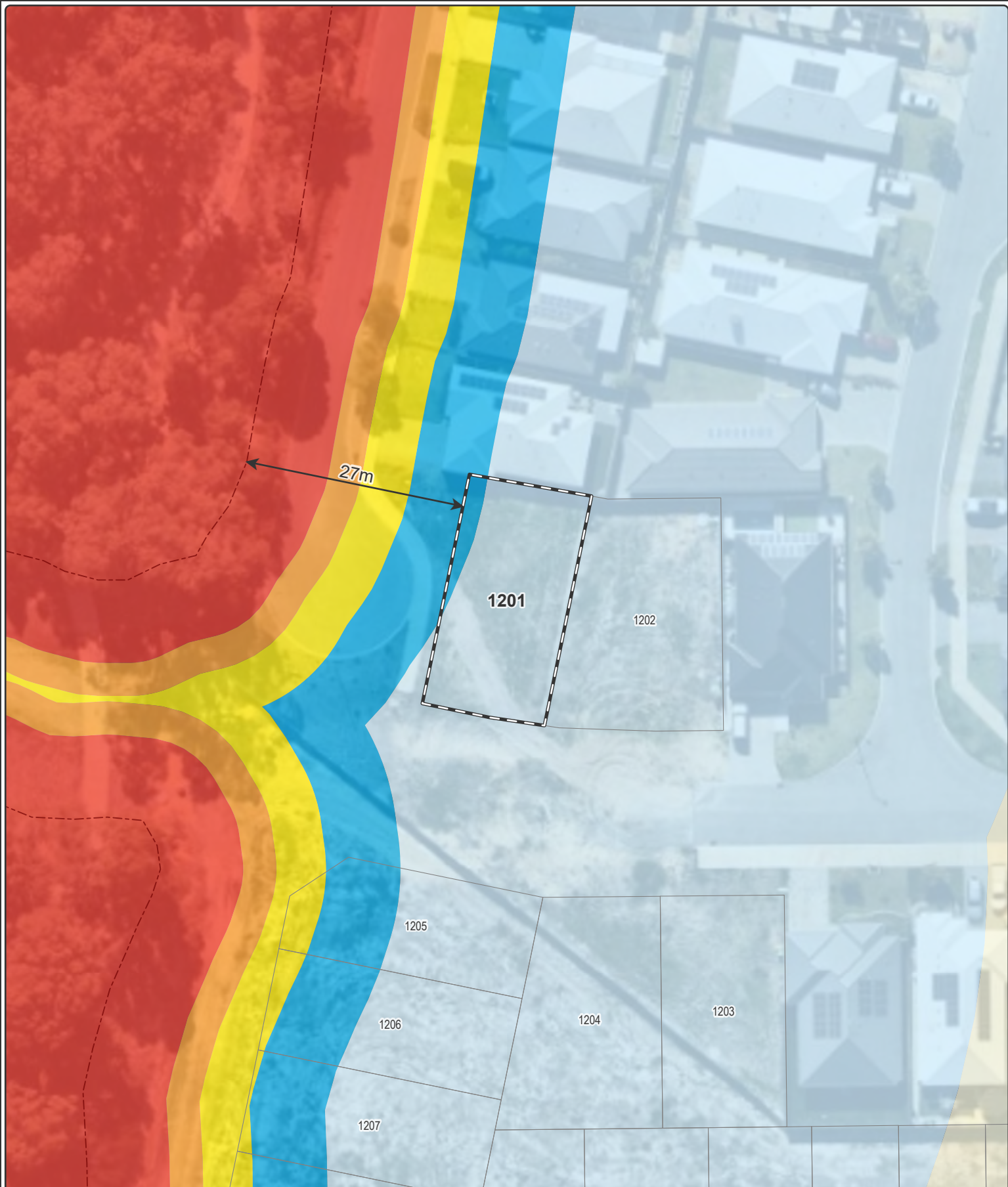
**Name** Eva Cronin  
*Eco Logical Australia*

**Signature:** 





**Certificate Date:** 13/09/2023









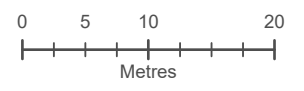
Accreditation No: BPAD 45482  
Accreditation Expiry: 31 August 2024



**Bushfire Attack Level (BAL) Certificate - Lot 1201, Paparone Road (\*BAL - 19)**

-  Lot boundary \*Intersects multiple BAL contours
-  100m site assessment
-  Bushfire hazard interface
-  Distance to bushfire hazard interface

- Bushfire Attack Level (BAL)**
-  BAL - FZ
  -  BAL - 40
  -  BAL - 29
  -  BAL - 19
  -  BAL - 12.5
  -  BAL - LOW



Datum/Projection:  
GDA 1994 MGA Zone 50  
22PER2999-SM Date: 12/09/2023



# Bushfire Attack Level (BAL) Certificate

Determined in accordance with AS 3959: 2018

## Site Details

<b>Address:</b>	Lot 1202, Paparone Road, Stage 12B Baldivis Parks, Baldivis		
<b>Suburb:</b>	Baldivis, 6171	<b>State:</b>	WA
<b>Local Government Area:</b>	City of Rockingham		
<b>Use of building</b>	Residential Dwelling	<b>Main BCA class:</b>	Class 1a
<b>Report / Job Number:</b>	22PER-2999	<b>Report Date:</b>	13/09/2023


## Determination of Highest Bushfire Attack Level

AS 3959 Assessment Procedure	Vegetation Classification	Effective Slope	Separation Distance	BAL
Method 1	Class B woodland	Upslope / Flat Land	42 m	BAL - 12.5

## Practitioner Details

I hereby certify that I have undertaken the assessment of the above site and determined the Bushfire Attack Level stated above in accordance with the requirements of AS 3959: 2018.

**Name** Eva Cronin  
*Eco Logical Australia*

**Signature:** 

**Certificate Date:** 13/09/2023



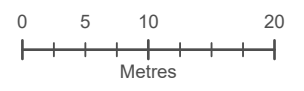
Accreditation No: BPAD 45482  
Accreditation Expiry: 31 August 2024



**Bushfire Attack Level (BAL) Certificate - Lot 1202, Paparone Road (BAL - 12.5)**

- Lot boundary
- 100m site assessment
- Bushfire hazard interface
- Distance to bushfire hazard interface

- Bushfire Attack Level (BAL)**
- BAL - FZ
  - BAL - 40
  - BAL - 29
  - BAL - 19
  - BAL - 12.5
  - BAL - LOW



Datum/Projection:  
GDA 1994 MGA Zone 50  
22PER2999-SM Date: 12/09/2023



# Bushfire Attack Level (BAL) Certificate

Determined in accordance with AS 3959: 2018

## Site Details

<b>Address:</b>	Lot 1203, Paparone Road, Stage 12B Baldivis Parks, Baldivis		
<b>Suburb:</b>	Baldivis, 6171	<b>State:</b>	WA
<b>Local Government Area:</b>	City of Rockingham		
<b>Use of building</b>	Residential Dwelling	<b>Main BCA class:</b>	Class 1a
<b>Report / Job Number:</b>	22PER-2999	<b>Report Date:</b>	13/09/2023


## Determination of Highest Bushfire Attack Level

AS 3959 Assessment Procedure	Vegetation Classification	Effective Slope	Separation Distance	BAL
Method 1	Class B woodland	Upslope / Flat Land	60 m	BAL - 12.5

## Practitioner Details

I hereby certify that I have undertaken the assessment of the above site and determined the Bushfire Attack Level stated above in accordance with the requirements of AS 3959: 2018.

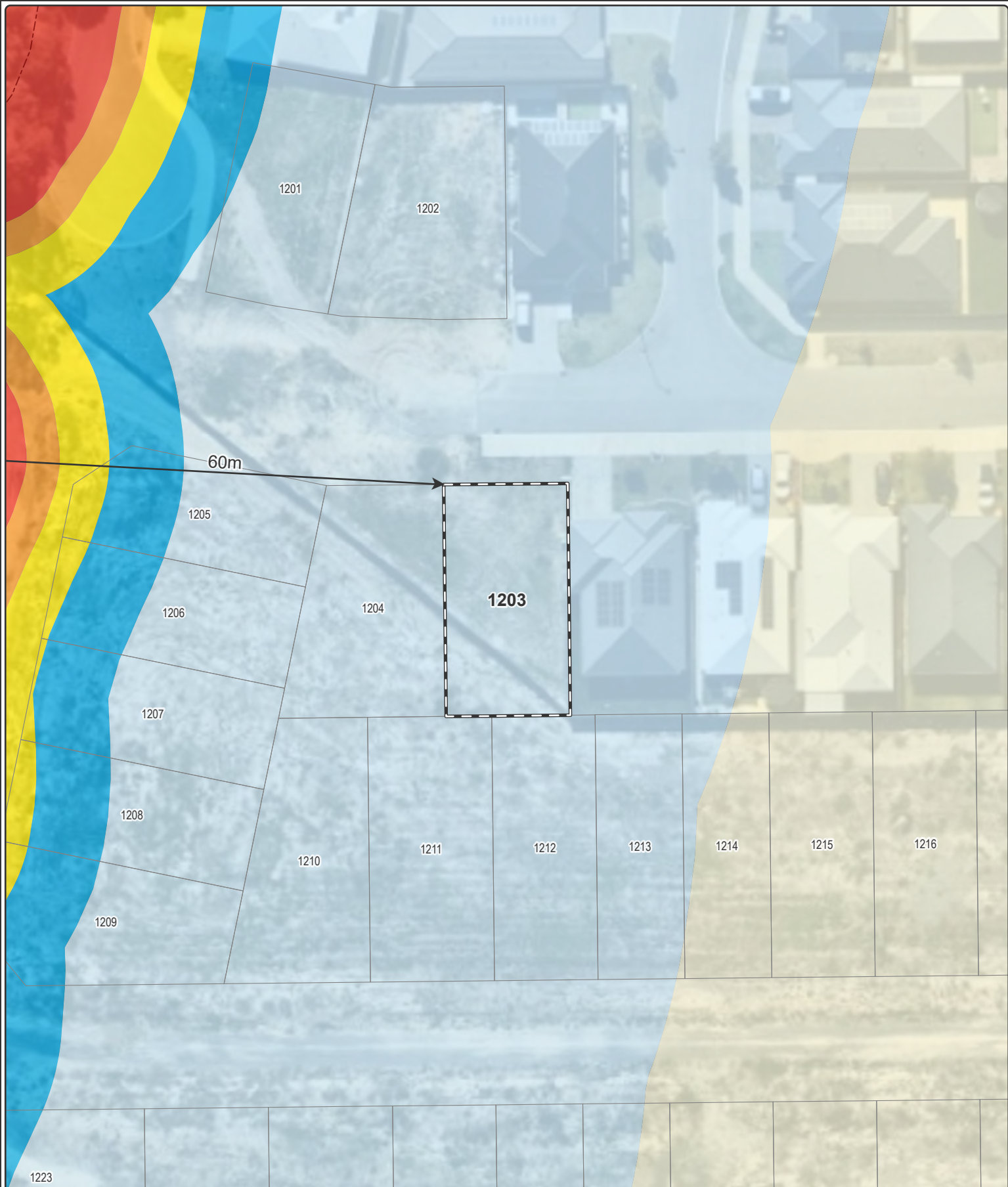
**Name** Eva Cronin  
*Eco Logical Australia*

**Signature:** 

**Certificate Date:** 13/09/2023

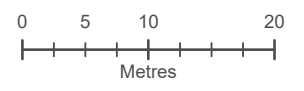


Accreditation No: BPAD 45482  
Accreditation Expiry: 31 August 2024



**Bushfire Attack Level (BAL) Certificate - Lot 1203, Paparone Road (BAL - 12.5)**

- |                                       |                                    |
|---------------------------------------|------------------------------------|
| Lot boundary                          | <b>Bushfire Attack Level (BAL)</b> |
| 100m site assessment                  | BAL - FZ                           |
| Bushfire hazard interface             | BAL - 40                           |
| Distance to bushfire hazard interface | BAL - 29                           |
|                                       | BAL - 19                           |
|                                       | BAL - 12.5                         |
|                                       | BAL - LOW                          |



Datum/Projection:  
GDA 1994 MGA Zone 50  
22PER2999-SM Date: 12/09/2023



# Bushfire Attack Level (BAL) Certificate

Determined in accordance with AS 3959: 2018

## Site Details

<b>Address:</b>	Lot 1204, Paparone Road, Stage 12B Baldivis Parks, Baldivis		
<b>Suburb:</b>	Baldivis, 6171	<b>State:</b>	WA
<b>Local Government Area:</b>	City of Rockingham		
<b>Use of building</b>	Residential Dwelling	<b>Main BCA class:</b>	Class 1a
<b>Report / Job Number:</b>	22PER-2999	<b>Report Date:</b>	13/09/2023


## Determination of Highest Bushfire Attack Level

AS 3959 Assessment Procedure	Vegetation Classification	Effective Slope	Separation Distance	BAL
Method 1	Class B woodland	Upslope / Flat Land	46 m	BAL - 12.5

## Practitioner Details

I hereby certify that I have undertaken the assessment of the above site and determined the Bushfire Attack Level stated above in accordance with the requirements of AS 3959: 2018.

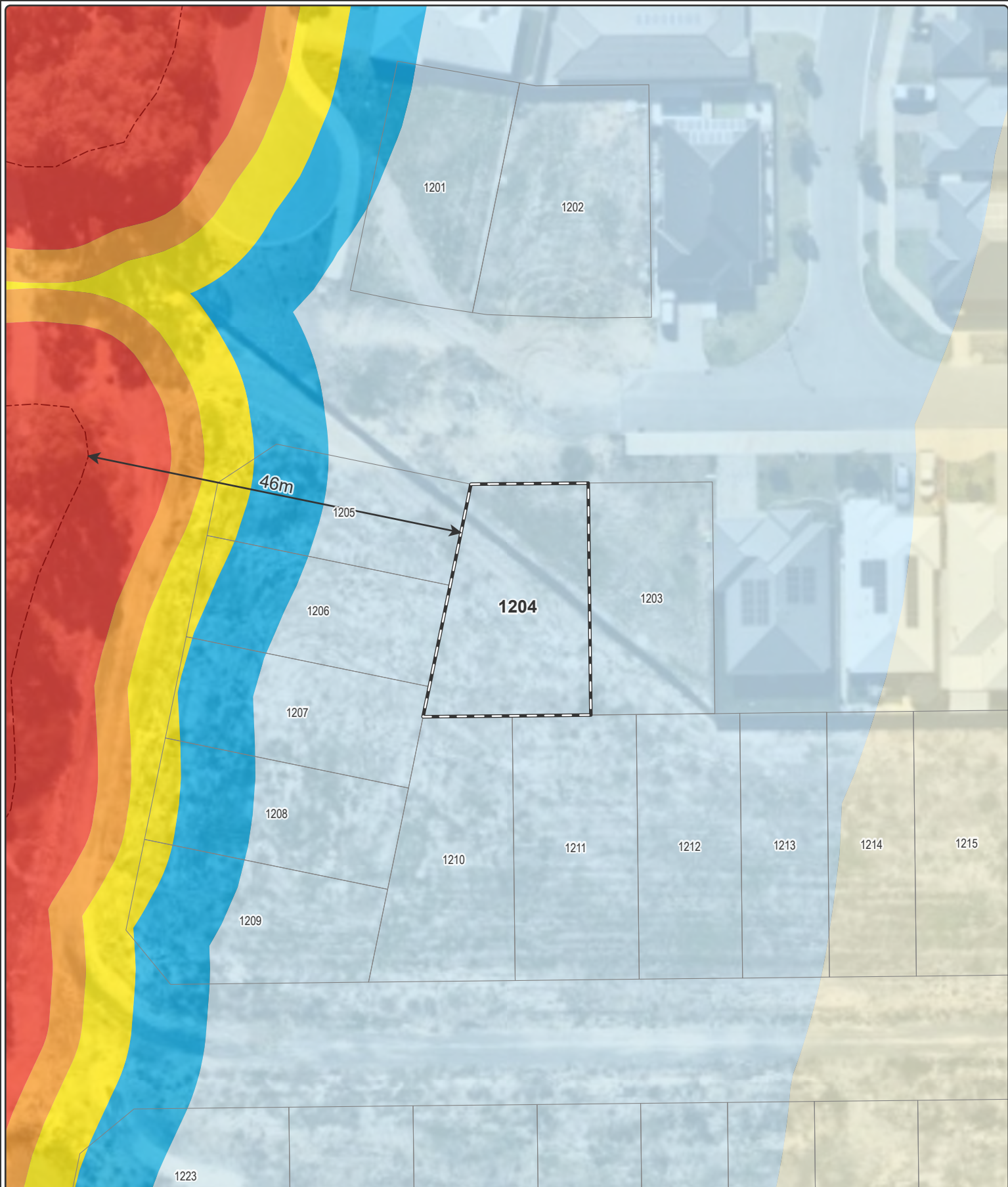
**Name** Eva Cronin  
*Eco Logical Australia*

**Signature:** 

**Certificate Date:** 13/09/2023

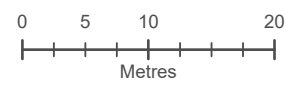


Accreditation No: BPAD 45482  
Accreditation Expiry: 31 August 2024



**Bushfire Attack Level (BAL) Certificate - Lot 1204, Paparone Road (BAL - 12.5)**

- |                                       |                                    |
|---------------------------------------|------------------------------------|
| Lot boundary                          | <b>Bushfire Attack Level (BAL)</b> |
| 100m site assessment                  | BAL - FZ                           |
| Bushfire hazard interface             | BAL - 40                           |
| Distance to bushfire hazard interface | BAL - 29                           |
|                                       | BAL - 19                           |
|                                       | BAL - 12.5                         |
|                                       | BAL - LOW                          |



Datum/Projection:  
GDA 1994 MGA Zone 50  
22PER2999-SM Date: 12/09/2023





# Bushfire Attack Level (BAL) Certificate

Determined in accordance with AS 3959: 2018

## Site Details

<b>Address:</b>	Lot 1205, Karst Road, Stage 12B Baldivis Parks, Baldivis		
<b>Suburb:</b>	Baldivis, 6171	<b>State:</b>	WA
<b>Local Government Area:</b>	City of Rockingham		
<b>Use of building</b>	Residential Dwelling	<b>Main BCA class:</b>	Class 1a
<b>Report / Job Number:</b>	22PER-2999	<b>Report Date:</b>	13/09/2023


## Determination of Highest Bushfire Attack Level

AS 3959 Assessment Procedure	Vegetation Classification	Effective Slope	Separation Distance	BAL
Method 1	Class B woodland	Upslope / Flat Land	20 m (*inclusive of a 4.1 m set-back)	*BAL - 19 (*based on a 4.1 m set-back)

## Practitioner Details

I hereby certify that I have undertaken the assessment of the above site and determined the Bushfire Attack Level stated above in accordance with the requirements of AS 3959: 2018.

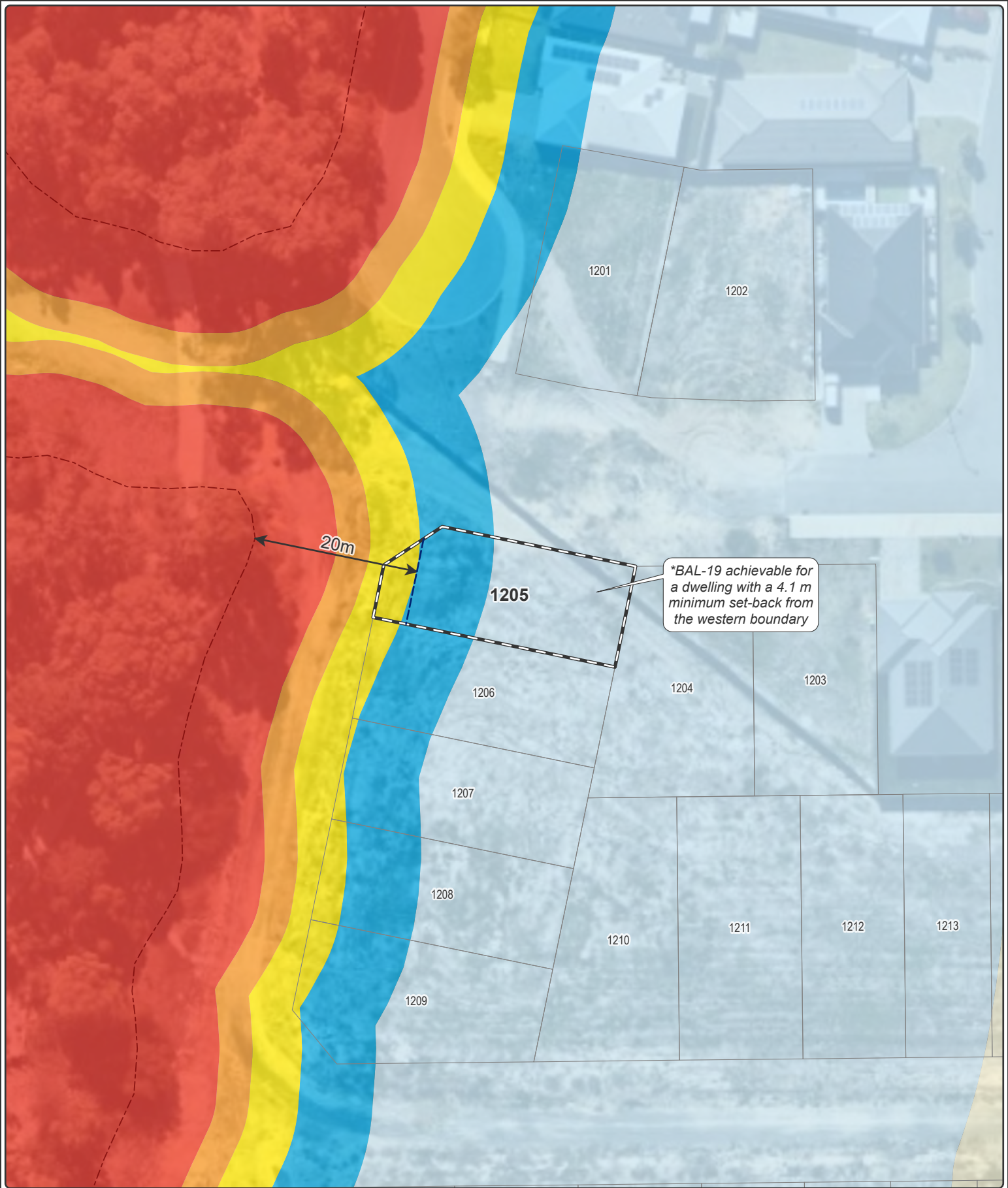
**Name** Eva Cronin  
*Eco Logical Australia*

**Signature:** 

**Certificate Date:** 13/09/2023



Accreditation No: BPAD 45482  
Accreditation Expiry: 31 August 2024

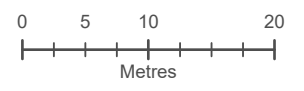


**Bushfire Attack Level (BAL) Certificate - Lot 1205, Karst Road (\*BAL - 19 based on 4.1 m set-back)**

- Lot boundary \*Intersects multiple BAL contours
- 100m site assessment
- Bushfire hazard interface
- Set-back
- Distance to bushfire hazard interface

**Bushfire Attack Level (BAL)**

	BAL - FZ
	BAL - 40
	BAL - 29
	BAL - 19
	BAL - 12.5
	BAL - LOW



Datum/Projection:  
GDA 1994 MGA Zone 50  
22PER2999-SM Date: 12/09/2023



# Bushfire Attack Level (BAL) Certificate

Determined in accordance with AS 3959: 2018

## Site Details

<b>Address:</b>	Lot 1206, Karst Road, Stage 12B Baldivis Parks, Baldivis		
<b>Suburb:</b>	Baldivis, 6171	<b>State:</b>	WA
<b>Local Government Area:</b>	City of Rockingham		
<b>Use of building</b>	Residential Dwelling	<b>Main BCA class:</b>	Class 1a
<b>Report / Job Number:</b>	22PER-2999	<b>Report Date:</b>	13/09/2023


## Determination of Highest Bushfire Attack Level

AS 3959 Assessment Procedure	Vegetation Classification	Effective Slope	Separation Distance	BAL
Method 1	Class B woodland	Upslope / Flat Land	20 m (*inclusive of a 3.4 m set-back)	*BAL - 19 (*based on a 3.4 m set-back)

## Practitioner Details

I hereby certify that I have undertaken the assessment of the above site and determined the Bushfire Attack Level stated above in accordance with the requirements of AS 3959: 2018.

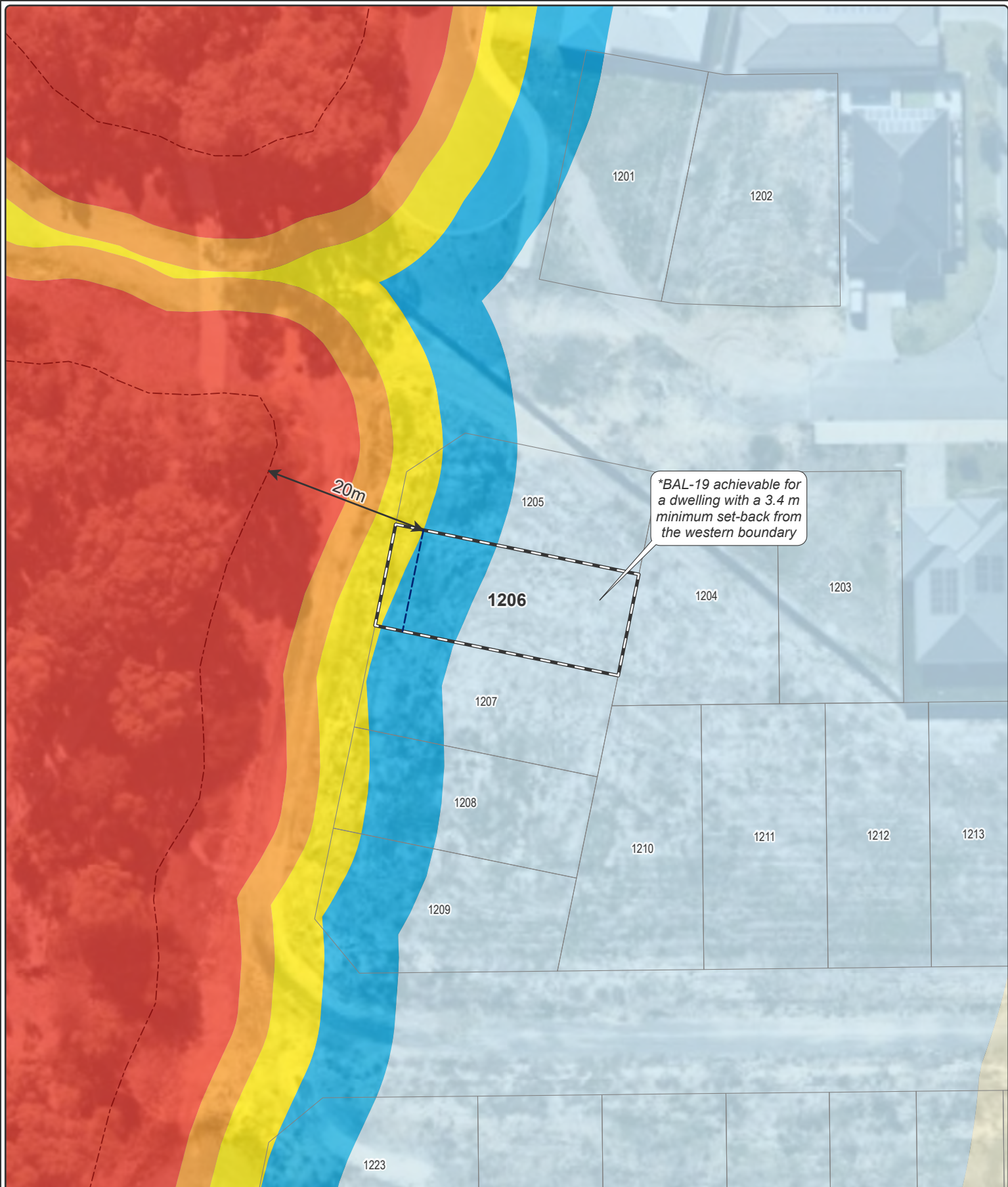
**Name** Eva Cronin  
*Eco Logical Australia*

**Signature:** 






**Certificate Date:** 13/09/2023









Accreditation No: BPAD 45482  
Accreditation Expiry: 31 August 2024

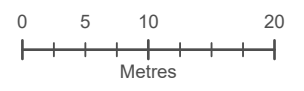


**Bushfire Attack Level (BAL) Certificate - Lot 1206, Karst Road (\*BAL - 19 based on 3.4 m set-back)**

-  Lot boundary \*Intersects multiple BAL contours
-  100m site assessment
-  Bushfire hazard interface
-  Set-back
-  Distance to bushfire hazard interface

**Bushfire Attack Level (BAL)**

	BAL - FZ
	BAL - 40
	BAL - 29
	BAL - 19
	BAL - 12.5
	BAL - LOW



Datum/Projection:  
GDA 1994 MGA Zone 50  
22PER2999-SM Date: 12/09/2023



# Bushfire Attack Level (BAL) Certificate

Determined in accordance with AS 3959: 2018

## Site Details

<b>Address:</b>	Lot 1207, Karst Road, Stage 12B Baldivis Parks, Baldivis		
<b>Suburb:</b>	Baldivis, 6171	<b>State:</b>	WA
<b>Local Government Area:</b>	City of Rockingham		
<b>Use of building</b>	Residential Dwelling	<b>Main BCA class:</b>	Class 1a
<b>Report / Job Number:</b>	22PER-2999	<b>Report Date:</b>	13/09/2023


## Determination of Highest Bushfire Attack Level

AS 3959 Assessment Procedure	Vegetation Classification	Effective Slope	Separation Distance	BAL
Method 1	Class B woodland	Upslope / Flat Land	20 m (*inclusive of a 1.9 m set-back)	*BAL - 19 (*based on a 1.9 m set-back)

## Practitioner Details

I hereby certify that I have undertaken the assessment of the above site and determined the Bushfire Attack Level stated above in accordance with the requirements of AS 3959: 2018.

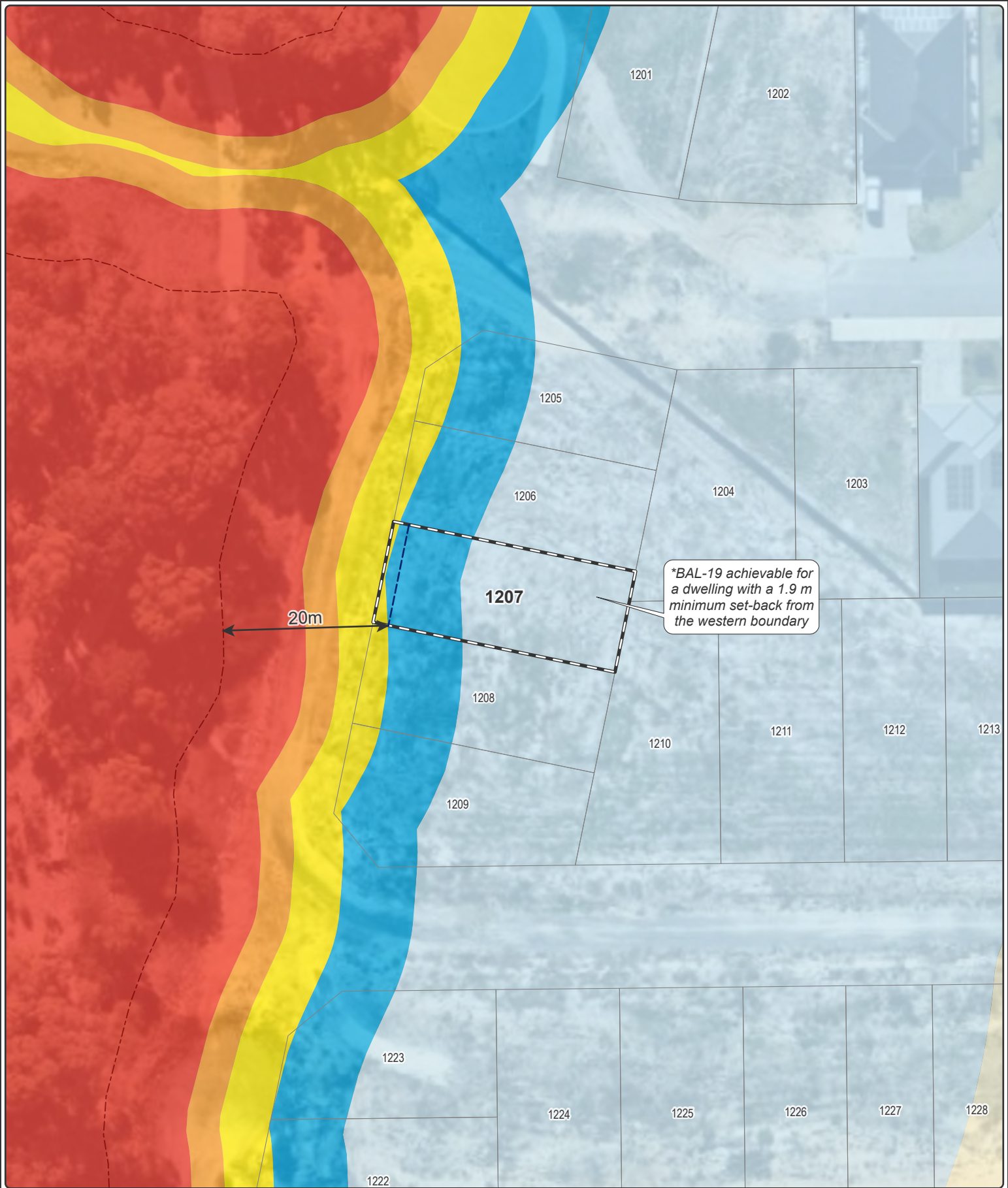
**Name** Eva Cronin  
*Eco Logical Australia*

**Signature:** 






**Certificate Date:** 13/09/2023









Accreditation No: BPAD 45482  
Accreditation Expiry: 31 August 2024

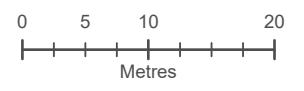


**Bushfire Attack Level (BAL) Certificate - Lot 1207, Karst Road (\*BAL - 19 based on 1.9 m set-back)**

-  Lot boundary \*Intersects multiple BAL contours
-  100m site assessment
-  Bushfire hazard interface
-  Set-back
-  Distance to bushfire hazard interface

**Bushfire Attack Level (BAL)**

	BAL - FZ
	BAL - 40
	BAL - 29
	BAL - 19
	BAL - 12.5
	BAL - LOW



Datum/Projection:  
GDA 1994 MGA Zone 50  
22PER2999-SM Date: 12/09/2023



# Bushfire Attack Level (BAL) Certificate

Determined in accordance with AS 3959: 2018

## Site Details

<b>Address:</b>	Lot 1208, Karst Road, Stage 12B Baldivis Parks, Baldivis		
<b>Suburb:</b>	Baldivis, 6171	<b>State:</b>	WA
<b>Local Government Area:</b>	City of Rockingham		
<b>Use of building</b>	Residential Dwelling	<b>Main BCA class:</b>	Class 1a
<b>Report / Job Number:</b>	22PER-2999	<b>Report Date:</b>	13/09/2023


## Determination of Highest Bushfire Attack Level

AS 3959 Assessment Procedure	Vegetation Classification	Effective Slope	Separation Distance	BAL
Method 1	Class B woodland	Upslope / Flat Land	20 m (*inclusive of a 3.5 m set-back)	*BAL - 19 (*based on a 3.5 m set-back)

## Practitioner Details

I hereby certify that I have undertaken the assessment of the above site and determined the Bushfire Attack Level stated above in accordance with the requirements of AS 3959: 2018.

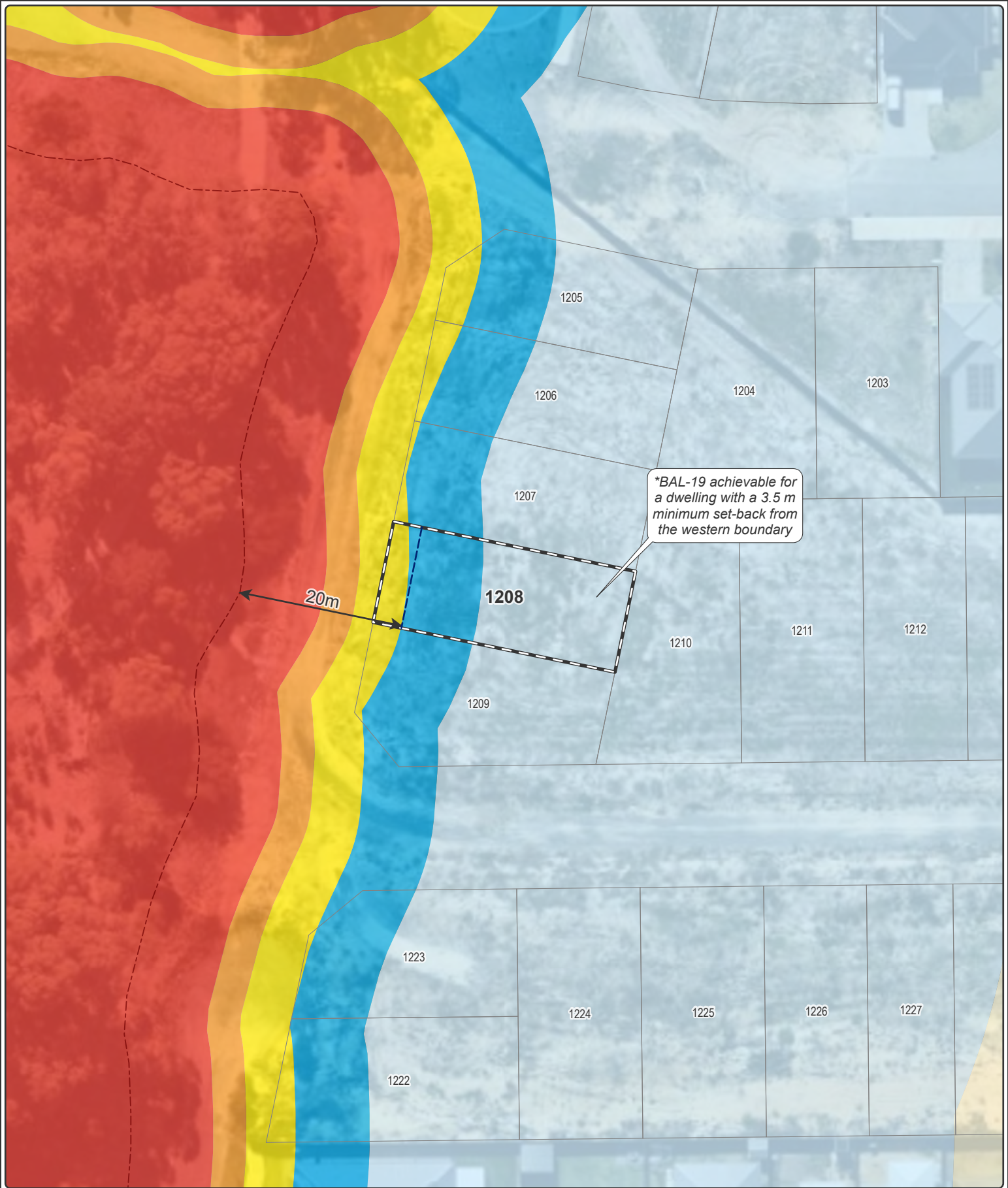
**Name** Eva Cronin  
*Eco Logical Australia*

**Signature:** 






**Certificate Date:** 13/09/2023









Accreditation No: BPAD 45482  
Accreditation Expiry: 31 August 2024

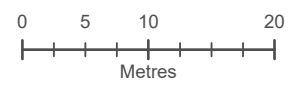


**Bushfire Attack Level (BAL) Certificate - Lot 1208, Karst Road (\*BAL - 19 based on 3.5 m set-back)**

-  Lot boundary \*Intersects multiple BAL contours
-  100m site assessment
-  Bushfire hazard interface
-  Set-back
-  Distance to bushfire hazard interface

**Bushfire Attack Level (BAL)**

	BAL - FZ
	BAL - 40
	BAL - 29
	BAL - 19
	BAL - 12.5
	BAL - LOW



Datum/Projection:  
GDA 1994 MGA Zone 50  
22PER2999-SM Date: 12/09/2023





# Bushfire Attack Level (BAL) Certificate

Determined in accordance with AS 3959: 2018

## Site Details

<b>Address:</b>	Lot 1209, Karst Road, Stage 12B Baldivis Parks, Baldivis		
<b>Suburb:</b>	Baldivis, 6171	<b>State:</b>	WA
<b>Local Government Area:</b>	City of Rockingham		
<b>Use of building</b>	Residential Dwelling	<b>Main BCA class:</b>	Class 1a
<b>Report / Job Number:</b>	22PER-2999	<b>Report Date:</b>	13/09/2023


## Determination of Highest Bushfire Attack Level

AS 3959 Assessment Procedure	Vegetation Classification	Effective Slope	Separation Distance	BAL
Method 1	Class B woodland	Upslope / Flat Land	20 m (*inclusive of a 3.5 m set-back)	*BAL - 19 (*based on a 3.5 m set-back)

## Practitioner Details

I hereby certify that I have undertaken the assessment of the above site and determined the Bushfire Attack Level stated above in accordance with the requirements of AS 3959: 2018.

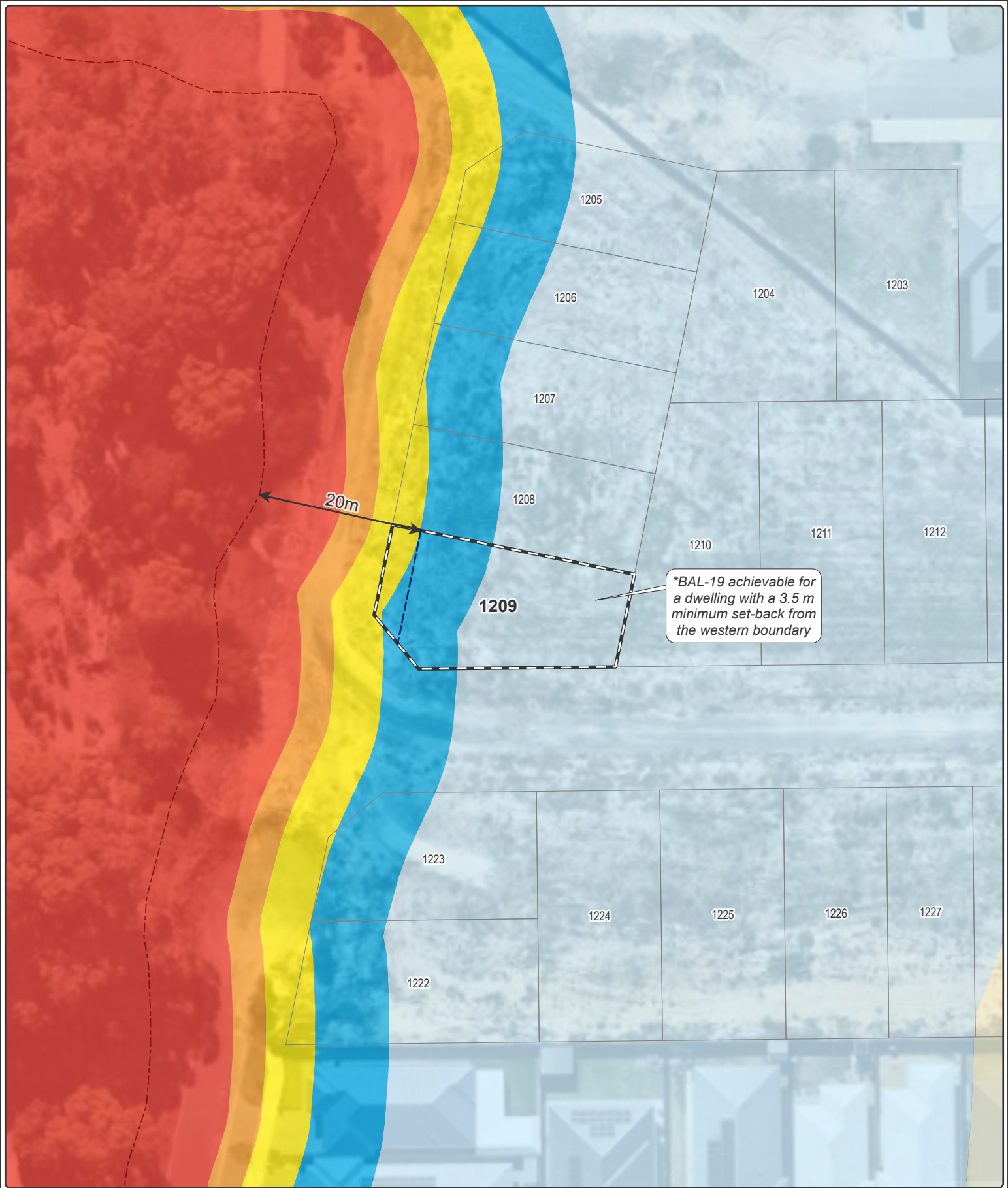
**Name** Eva Cronin  
*Eco Logical Australia*

**Signature:** 






**Certificate Date:** 13/09/2023









Accreditation No: BPAD 45482  
Accreditation Expiry: 31 August 2024

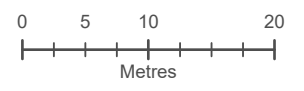


**Bushfire Attack Level (BAL) Certificate - Lot 1209, Karst Road (\*BAL - 19 based on 3.5 m set-back)**

-  Lot boundary \*Intersects multiple BAL contours
-  100m site assessment
-  Bushfire hazard interface
-  Set-back
-  Distance to bushfire hazard interface

**Bushfire Attack Level (BAL)**

	BAL - FZ
	BAL - 40
	BAL - 29
	BAL - 19
	BAL - 12.5
	BAL - LOW



Datum/Projection:  
GDA 1994 MGA Zone 50  
22PER2999-SM Date: 12/09/2023



# Bushfire Attack Level (BAL) Certificate

Determined in accordance with AS 3959: 2018

## Site Details

<b>Address:</b>	Lot 1210, Barool Street, Stage 12B Baldivis Parks, Baldivis		
<b>Suburb:</b>	Baldivis, 6171	<b>State:</b>	WA
<b>Local Government Area:</b>	City of Rockingham		
<b>Use of building</b>	Residential Dwelling	<b>Main BCA class:</b>	Class 1a
<b>Report / Job Number:</b>	22PER-2999	<b>Report Date:</b>	13/09/2023


## Determination of Highest Bushfire Attack Level

AS 3959 Assessment Procedure	Vegetation Classification	Effective Slope	Separation Distance	BAL
Method 1	Class B woodland	Upslope / Flat Land	47 m	BAL - 12.5

## Practitioner Details

I hereby certify that I have undertaken the assessment of the above site and determined the Bushfire Attack Level stated above in accordance with the requirements of AS 3959: 2018.

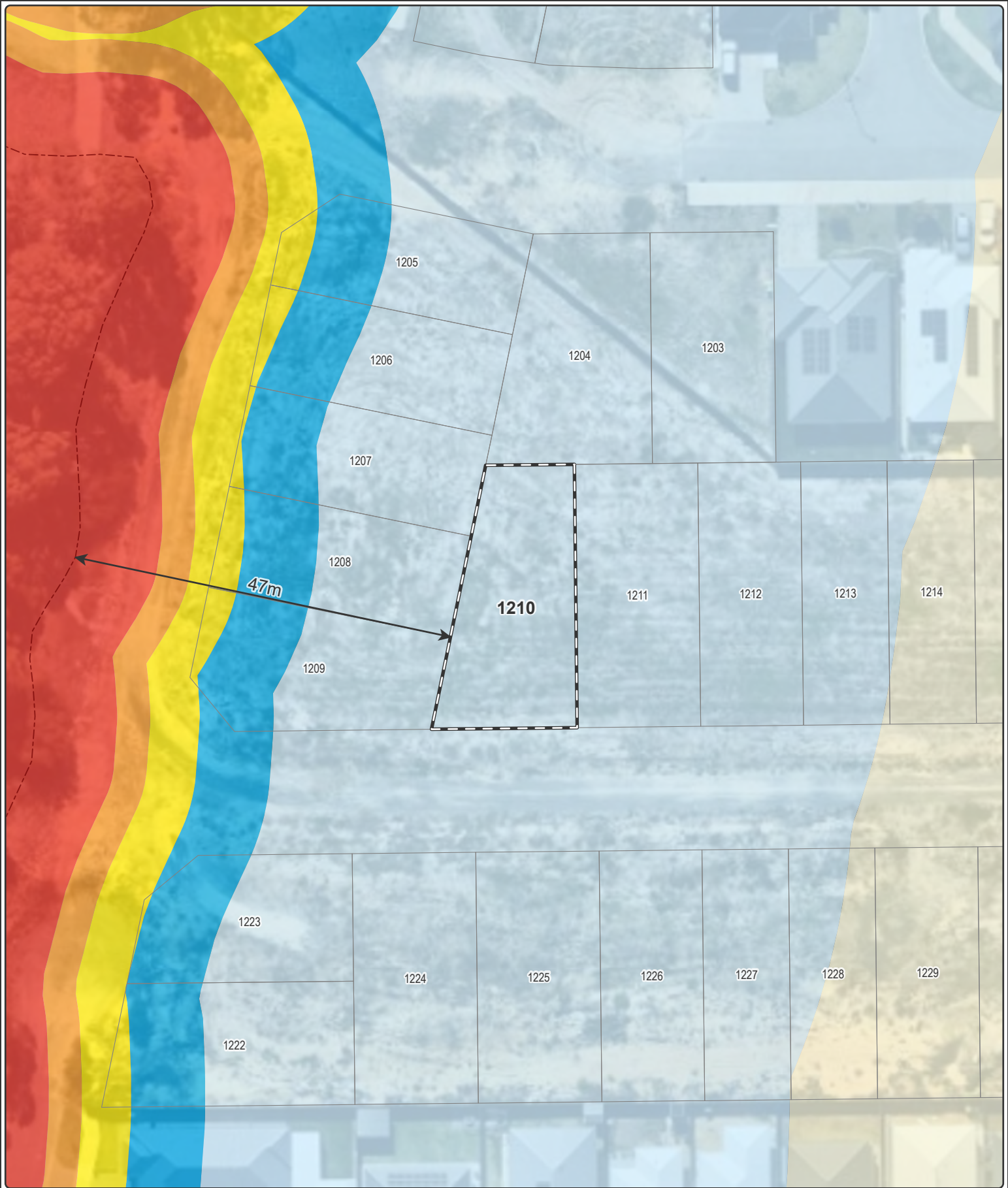
**Name** Eva Cronin  
*Eco Logical Australia*

**Signature:** 

**Certificate Date:** 13/09/2023



Accreditation No: BPAD 45482  
Accreditation Expiry: 31 August 2024

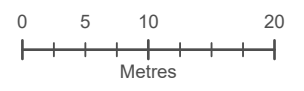


**Bushfire Attack Level (BAL) Certificate - Lot 1210, Barool Street (BAL - 12.5)**

- Lot boundary
- 100m site assessment
- Bushfire hazard interface
- Distance to bushfire hazard interface

**Bushfire Attack Level (BAL)**

	BAL - FZ
	BAL - 40
	BAL - 29
	BAL - 19
	BAL - 12.5
	BAL - LOW



Datum/Projection:  
GDA 1994 MGA Zone 50  
22PER2999-SM Date: 12/09/2023



# Bushfire Attack Level (BAL) Certificate

Determined in accordance with AS 3959: 2018

## Site Details

<b>Address:</b>	Lot 1211, Barool Street, Stage 12B Baldivis Parks, Baldivis		
<b>Suburb:</b>	Baldivis, 6171	<b>State:</b>	WA
<b>Local Government Area:</b>	City of Rockingham		
<b>Use of building</b>	Residential Dwelling	<b>Main BCA class:</b>	Class 1a
<b>Report / Job Number:</b>	22PER-2999	<b>Report Date:</b>	13/09/2023


## Determination of Highest Bushfire Attack Level

AS 3959 Assessment Procedure	Vegetation Classification	Effective Slope	Separation Distance	BAL
Method 1	Class B woodland	Upslope / Flat Land	59 m	BAL - 12.5

## Practitioner Details

I hereby certify that I have undertaken the assessment of the above site and determined the Bushfire Attack Level stated above in accordance with the requirements of AS 3959: 2018.

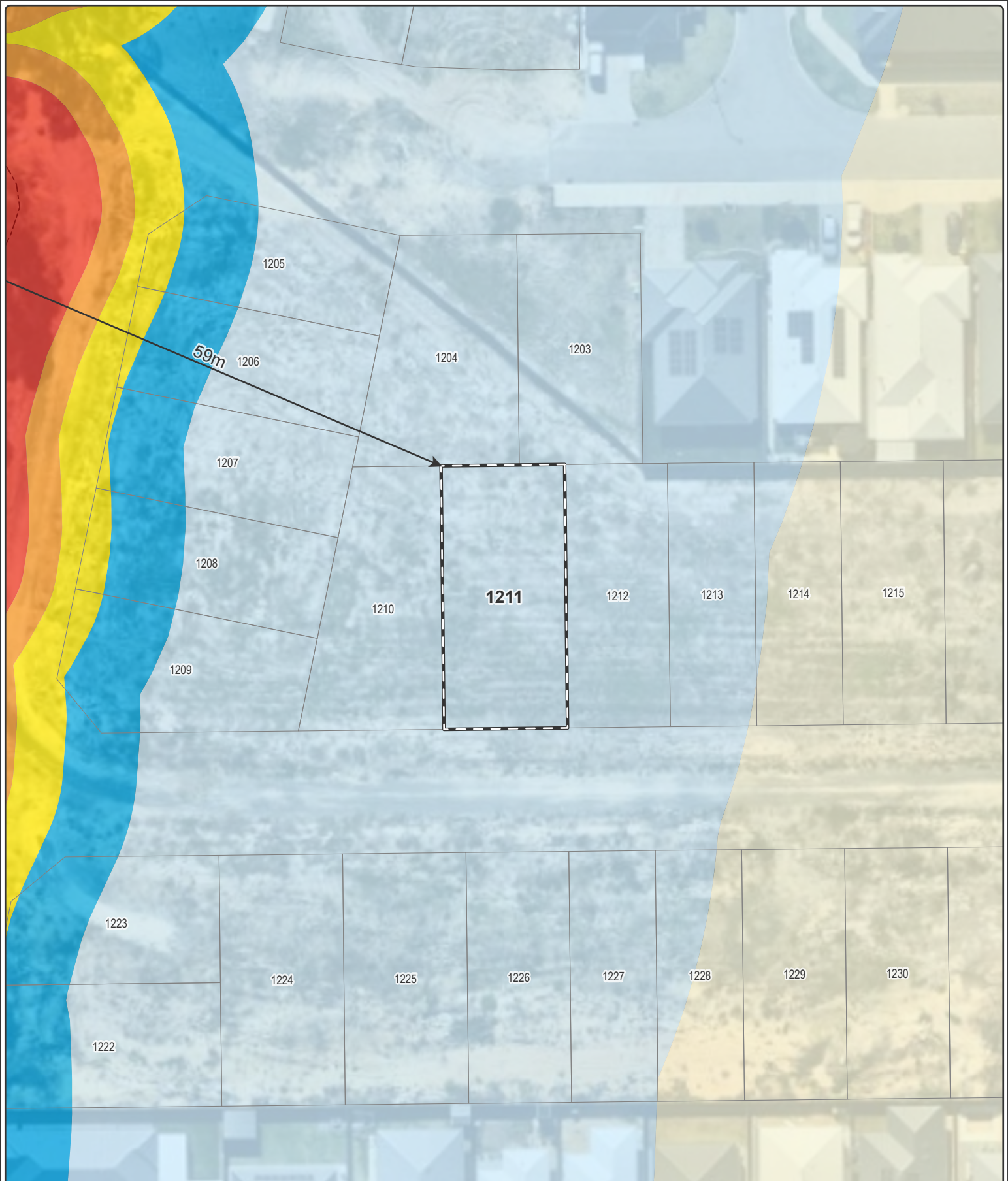
**Name** Eva Cronin  
*Eco Logical Australia*

**Signature:** 





**Certificate Date:** 13/09/2023









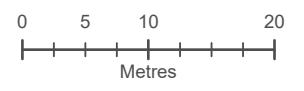
Accreditation No: BPAD 45482  
Accreditation Expiry: 31 August 2024



**Bushfire Attack Level (BAL) Certificate - Lot 1211, Barool Street (BAL - 12.5)**

-  Lot boundary
-  100m site assessment
-  Bushfire hazard interface
-  Distance to bushfire hazard interface

- Bushfire Attack Level (BAL)**
-  BAL - FZ
  -  BAL - 40
  -  BAL - 29
  -  BAL - 19
  -  BAL - 12.5
  -  BAL - LOW



Datum/Projection:  
GDA 1994 MGA Zone 50  
22PER2999-SM Date: 12/09/2023



# Bushfire Attack Level (BAL) Certificate

Determined in accordance with AS 3959: 2018

## Site Details

<b>Address:</b>	Lot 1212, Barool Street, Stage 12B Baldivis Parks, Baldivis		
<b>Suburb:</b>	Baldivis, 6171	<b>State:</b>	WA
<b>Local Government Area:</b>	City of Rockingham		
<b>Use of building</b>	Residential Dwelling	<b>Main BCA class:</b>	Class 1a
<b>Report / Job Number:</b>	22PER-2999	<b>Report Date:</b>	13/09/2023


## Determination of Highest Bushfire Attack Level

AS 3959 Assessment Procedure	Vegetation Classification	Effective Slope	Separation Distance	BAL
Method 1	Class B woodland	Upslope / Flat Land	73 m	BAL - 12.5

## Practitioner Details

I hereby certify that I have undertaken the assessment of the above site and determined the Bushfire Attack Level stated above in accordance with the requirements of AS 3959: 2018.

**Name** Eva Cronin  
*Eco Logical Australia*

**Signature:** 




**Certificate Date:** 13/09/2023









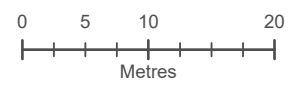
Accreditation No: BPAD 45482  
Accreditation Expiry: 31 August 2024



**Bushfire Attack Level (BAL) Certificate - Lot 1212, Barool Street (BAL - 12.5)**

-  Lot boundary
-  100m site assessment
-  Distance to bushfire hazard interface

- Bushfire Attack Level (BAL)**
-  BAL - FZ
  -  BAL - 40
  -  BAL - 29
  -  BAL - 19
  -  BAL - 12.5
  -  BAL - LOW



Datum/Projection:  
GDA 1994 MGA Zone 50  
22PER2999-SM Date: 12/09/2023





# Bushfire Attack Level (BAL) Certificate

Determined in accordance with AS 3959: 2018

## Site Details

<b>Address:</b>	Lot 1213, Barool Street, Stage 12B Baldivis Parks, Baldivis		
<b>Suburb:</b>	Baldivis, 6171	<b>State:</b>	WA
<b>Local Government Area:</b>	City of Rockingham		
<b>Use of building</b>	Residential Dwelling	<b>Main BCA class:</b>	Class 1a
<b>Report / Job Number:</b>	22PER-2999	<b>Report Date:</b>	13/09/2023


## Determination of Highest Bushfire Attack Level

AS 3959 Assessment Procedure	Vegetation Classification	Effective Slope	Separation Distance	BAL
Method 1	Class B woodland	Upslope / Flat Land	84 m	BAL - 12.5

## Practitioner Details

I hereby certify that I have undertaken the assessment of the above site and determined the Bushfire Attack Level stated above in accordance with the requirements of AS 3959: 2018.

**Name** Eva Cronin  
*Eco Logical Australia*

**Signature:** 




**Certificate Date:** 13/09/2023









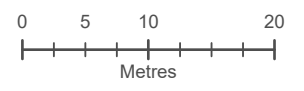
Accreditation No: BPAD 45482  
Accreditation Expiry: 31 August 2024



**Bushfire Attack Level (BAL) Certificate - Lot 1213, Barool Street (\*BAL - 12.5)**

-  Lot boundary \*Intersects multiple BAL contours
-  100m site assessment
-  Distance to bushfire hazard interface

- Bushfire Attack Level (BAL)**
-  BAL - FZ
  -  BAL - 40
  -  BAL - 29
  -  BAL - 19
  -  BAL - 12.5
  -  BAL - LOW



Datum/Projection:  
GDA 1994 MGA Zone 50  
22PER2999-SM Date: 12/09/2023



# Bushfire Attack Level (BAL) Certificate

Determined in accordance with AS 3959: 2018

## Site Details

<b>Address:</b>	Lot 1214, Barool Street, Stage 12B Baldivis Parks, Baldivis		
<b>Suburb:</b>	Baldivis, 6171	<b>State:</b>	WA
<b>Local Government Area:</b>	City of Rockingham		
<b>Use of building</b>	Residential Dwelling	<b>Main BCA class:</b>	Class 1a
<b>Report / Job Number:</b>	22PER-2999	<b>Report Date:</b>	13/09/2023


## Determination of Highest Bushfire Attack Level

AS 3959 Assessment Procedure	Vegetation Classification	Effective Slope	Separation Distance	BAL
Method 1	Class B woodland	Upslope / Flat Land	94 m	BAL - 12.5

## Practitioner Details

I hereby certify that I have undertaken the assessment of the above site and determined the Bushfire Attack Level stated above in accordance with the requirements of AS 3959: 2018.

**Name** Eva Cronin  
*Eco Logical Australia*

**Signature:** 




**Certificate Date:** 13/09/2023









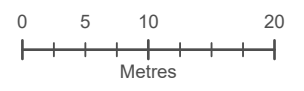
Accreditation No: BPAD 45482  
Accreditation Expiry: 31 August 2024



**Bushfire Attack Level (BAL) Certificate - Lot 1214, Barool Street (\*BAL - 12.5)**

-  Lot boundary \*Intersects multiple BAL contours
-  100m site assessment
-  Distance to bushfire hazard interface

- Bushfire Attack Level (BAL)**
-  BAL - FZ
  -  BAL - 40
  -  BAL - 29
  -  BAL - 19
  -  BAL - 12.5
  -  BAL - LOW



Datum/Projection:  
GDA 1994 MGA Zone 50  
22PER2999-SM Date: 12/09/2023



# Bushfire Attack Level (BAL) Certificate

Determined in accordance with AS 3959: 2018

## Site Details

<b>Address:</b>	Lot 1215, Barool Street, Stage 12B Baldivis Parks, Baldivis		
<b>Suburb:</b>	Baldivis, 6171	<b>State:</b>	WA
<b>Local Government Area:</b>	City of Rockingham		
<b>Use of building</b>	Residential Dwelling	<b>Main BCA class:</b>	Class 1a
<b>Report / Job Number:</b>	22PER-2999	<b>Report Date:</b>	13/09/2023


## Determination of Highest Bushfire Attack Level

AS 3959 Assessment Procedure	Vegetation Classification	Effective Slope	Separation Distance	BAL
Method 1	n/a	n/a	n/a	BAL - LOW

## Practitioner Details

I hereby certify that I have undertaken the assessment of the above site and determined the Bushfire Attack Level stated above in accordance with the requirements of AS 3959: 2018.

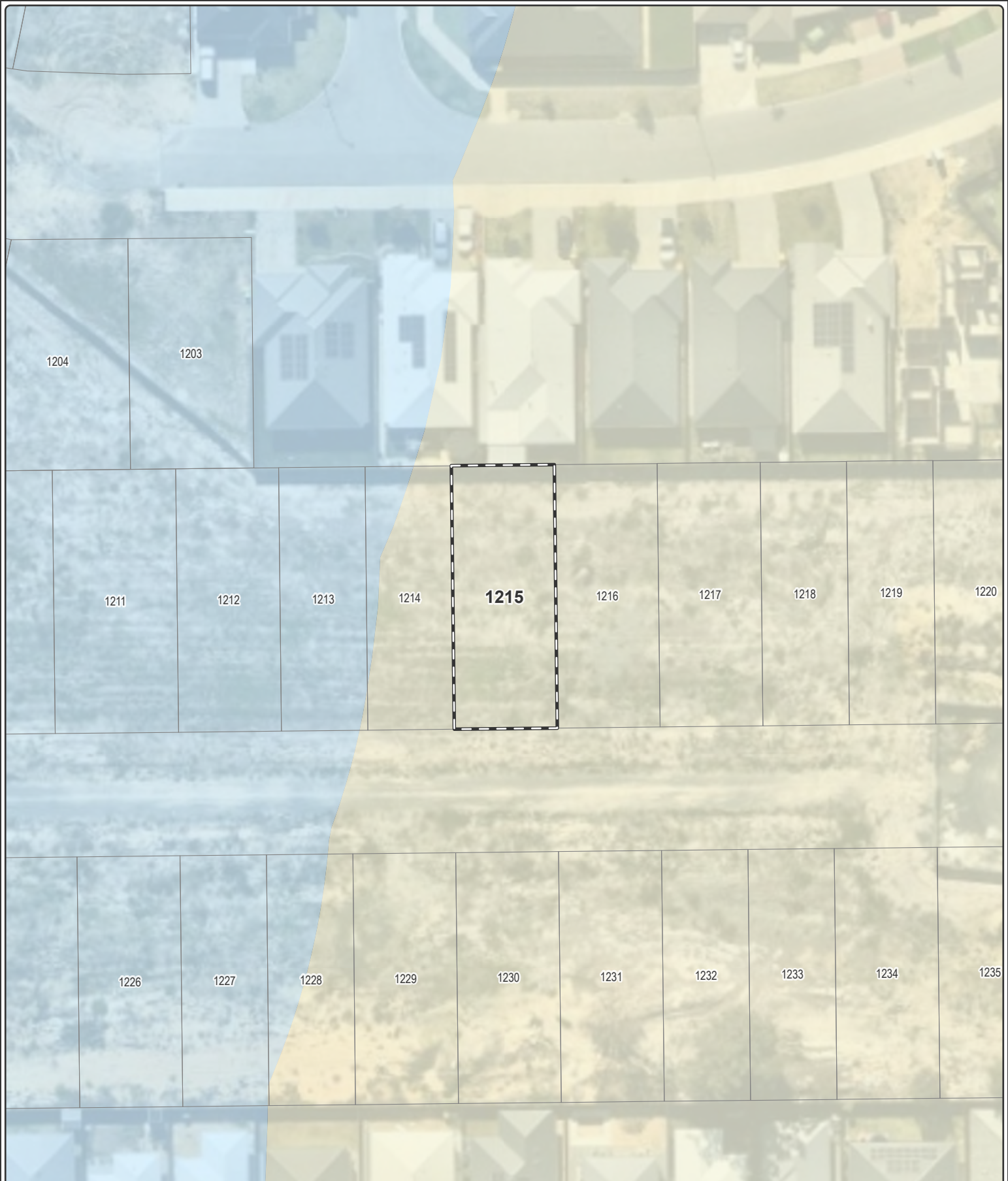
**Name** Eva Cronin  
*Eco Logical Australia*

**Signature:** 



**Certificate Date:** 13/09/2023









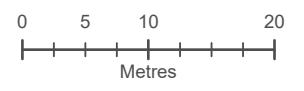
Accreditation No: BPAD 45482  
Accreditation Expiry: 31 August 2024



**Bushfire Attack Level (BAL) Certificate - Lot 1215, Barool Street (BAL - LOW)**

-  Lot boundary
-  100m site assessment

- Bushfire Attack Level (BAL)**
-  BAL - FZ
  -  BAL - 40
  -  BAL - 29
  -  BAL - 19
  -  BAL - 12.5
  -  BAL - LOW



Datum/Projection:  
GDA 1994 MGA Zone 50  
22PER2999-SM Date: 12/09/2023



# Bushfire Attack Level (BAL) Certificate

Determined in accordance with AS 3959: 2018

## Site Details

<b>Address:</b>	Lot 1216, Barool Street, Stage 12B Baldivis Parks, Baldivis		
<b>Suburb:</b>	Baldivis, 6171	<b>State:</b>	WA
<b>Local Government Area:</b>	City of Rockingham		
<b>Use of building</b>	Residential Dwelling	<b>Main BCA class:</b>	Class 1a
<b>Report / Job Number:</b>	22PER-2999	<b>Report Date:</b>	13/09/2023


## Determination of Highest Bushfire Attack Level

AS 3959 Assessment Procedure	Vegetation Classification	Effective Slope	Separation Distance	BAL
Method 1	n/a	n/a	n/a	BAL - LOW

## Practitioner Details

I hereby certify that I have undertaken the assessment of the above site and determined the Bushfire Attack Level stated above in accordance with the requirements of AS 3959: 2018.

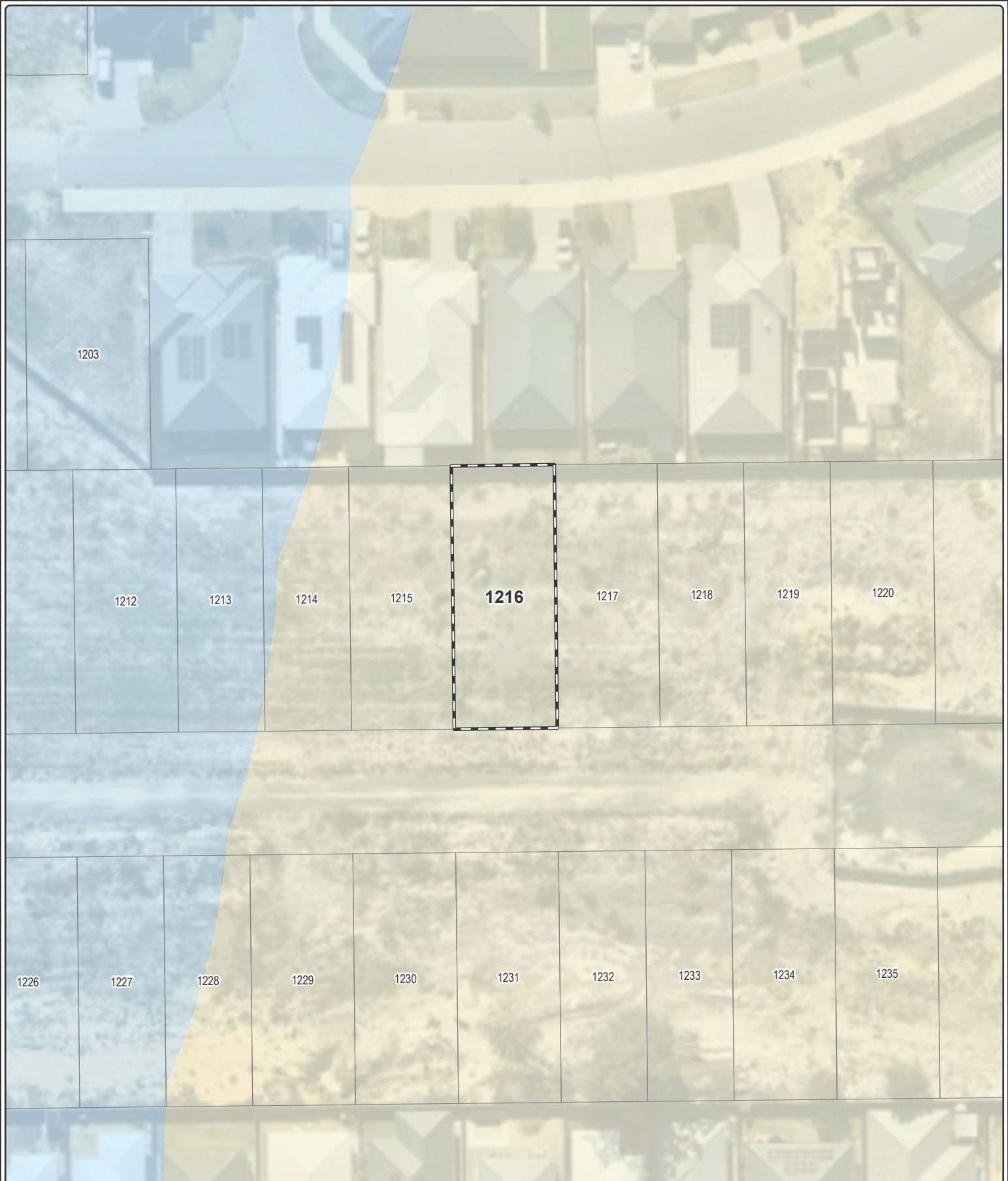
**Name** Eva Cronin  
*Eco Logical Australia*

**Signature:** 



**Certificate Date:** 13/09/2023









Accreditation No: BPAD 45482  
Accreditation Expiry: 31 August 2024

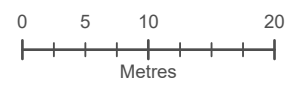


**Bushfire Attack Level (BAL) Certificate - Lot 1216, Barool Street (BAL - LOW)**

-  Lot boundary
-  100m site assessment

**Bushfire Attack Level (BAL)**

-  BAL - FZ
-  BAL - 40
-  BAL - 29
-  BAL - 19
-  BAL - 12.5
-  BAL - LOW



Datum/Projection:  
GDA 1994 MGA Zone 50  
22PER2999-SM Date: 12/09/2023





# Bushfire Attack Level (BAL) Certificate

Determined in accordance with AS 3959: 2018

## Site Details

<b>Address:</b>	Lot 1217, Barool Street, Stage 12B Baldivis Parks, Baldivis		
<b>Suburb:</b>	Baldivis, 6171	<b>State:</b>	WA
<b>Local Government Area:</b>	City of Rockingham		
<b>Use of building</b>	Residential Dwelling	<b>Main BCA class:</b>	Class 1a
<b>Report / Job Number:</b>	22PER-2999	<b>Report Date:</b>	13/09/2023


## Determination of Highest Bushfire Attack Level

AS 3959 Assessment Procedure	Vegetation Classification	Effective Slope	Separation Distance	BAL
Method 1	n/a	n/a	n/a	BAL - LOW

## Practitioner Details

I hereby certify that I have undertaken the assessment of the above site and determined the Bushfire Attack Level stated above in accordance with the requirements of AS 3959: 2018.

**Name** Eva Cronin  
*Eco Logical Australia*

**Signature:** 



**Certificate Date:** 13/09/2023









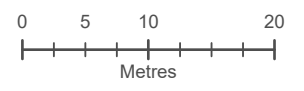
Accreditation No: BPAD 45482  
Accreditation Expiry: 31 August 2024



**Bushfire Attack Level (BAL) Certificate - Lot 1217, Barool Street (BAL - LOW)**

-  Lot boundary
-  100m site assessment

- Bushfire Attack Level (BAL)**
-  BAL - FZ
  -  BAL - 40
  -  BAL - 29
  -  BAL - 19
  -  BAL - 12.5
  -  BAL - LOW



Datum/Projection:  
GDA 1994 MGA Zone 50  
22PER2999-SM Date: 12/09/2023



# Bushfire Attack Level (BAL) Certificate

Determined in accordance with AS 3959: 2018

## Site Details

<b>Address:</b>	Lot 1218, Barool Street, Stage 12B Baldivis Parks, Baldivis		
<b>Suburb:</b>	Baldivis, 6171	<b>State:</b>	WA
<b>Local Government Area:</b>	City of Rockingham		
<b>Use of building</b>	Residential Dwelling	<b>Main BCA class:</b>	Class 1a
<b>Report / Job Number:</b>	22PER-2999	<b>Report Date:</b>	13/09/2023


## Determination of Highest Bushfire Attack Level

AS 3959 Assessment Procedure	Vegetation Classification	Effective Slope	Separation Distance	BAL
Method 1	n/a	n/a	n/a	BAL - LOW

## Practitioner Details

I hereby certify that I have undertaken the assessment of the above site and determined the Bushfire Attack Level stated above in accordance with the requirements of AS 3959: 2018.

**Name** Eva Cronin  
*Eco Logical Australia*

**Signature:** 



**Certificate Date:** 13/09/2023









Accreditation No: BPAD 45482  
Accreditation Expiry: 31 August 2024

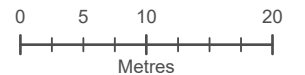


**Bushfire Attack Level (BAL) Certificate - Lot 1218, Barool Street (BAL - LOW)**

-  Lot boundary
-  100m site assessment

**Bushfire Attack Level (BAL)**

-  BAL - FZ
-  BAL - 40
-  BAL - 29
-  BAL - 19
-  BAL - 12.5
-  BAL - LOW



Datum/Projection:  
GDA 1994 MGA Zone 50  
22PER2999-SM Date: 12/09/2023



# Bushfire Attack Level (BAL) Certificate

Determined in accordance with AS 3959: 2018

## Site Details

<b>Address:</b>	Lot 1219, Barool Street, Stage 12B Baldivis Parks, Baldivis		
<b>Suburb:</b>	Baldivis, 6171	<b>State:</b>	WA
<b>Local Government Area:</b>	City of Rockingham		
<b>Use of building</b>	Residential Dwelling	<b>Main BCA class:</b>	Class 1a
<b>Report / Job Number:</b>	22PER-2999	<b>Report Date:</b>	13/09/2023


## Determination of Highest Bushfire Attack Level

AS 3959 Assessment Procedure	Vegetation Classification	Effective Slope	Separation Distance	BAL
Method 1	n/a	n/a	n/a	BAL - LOW

## Practitioner Details

I hereby certify that I have undertaken the assessment of the above site and determined the Bushfire Attack Level stated above in accordance with the requirements of AS 3959: 2018.

**Name** Eva Cronin  
*Eco Logical Australia*

**Signature:** 



**Certificate Date:** 13/09/2023









Accreditation No: BPAD 45482  
Accreditation Expiry: 31 August 2024

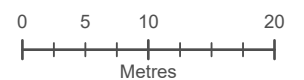


**Bushfire Attack Level (BAL) Certificate - Lot 1219, Barool Street (BAL - LOW)**

-  Lot boundary
-  100m site assessment

**Bushfire Attack Level (BAL)**

-  BAL - FZ
-  BAL - 40
-  BAL - 29
-  BAL - 19
-  BAL - 12.5
-  BAL - LOW



Datum/Projection:  
GDA 1994 MGA Zone 50  
22PER2999-SM Date: 12/09/2023



# Bushfire Attack Level (BAL) Certificate

Determined in accordance with AS 3959: 2018

## Site Details

<b>Address:</b>	Lot 1220, Barool Street, Stage 12B Baldivis Parks, Baldivis		
<b>Suburb:</b>	Baldivis, 6171	<b>State:</b>	WA
<b>Local Government Area:</b>	City of Rockingham		
<b>Use of building</b>	Residential Dwelling	<b>Main BCA class:</b>	Class 1a
<b>Report / Job Number:</b>	22PER-2999	<b>Report Date:</b>	13/09/2023


## Determination of Highest Bushfire Attack Level

AS 3959 Assessment Procedure	Vegetation Classification	Effective Slope	Separation Distance	BAL
Method 1	n/a	n/a	n/a	BAL - LOW

## Practitioner Details

I hereby certify that I have undertaken the assessment of the above site and determined the Bushfire Attack Level stated above in accordance with the requirements of AS 3959: 2018.

**Name** Eva Cronin  
*Eco Logical Australia*

**Signature:** 



**Certificate Date:** 13/09/2023









Accreditation No: BPAD 45482  
Accreditation Expiry: 31 August 2024

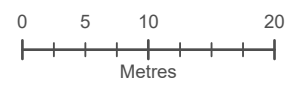


**Bushfire Attack Level (BAL) Certificate - Lot 1220, Barool Street (BAL - LOW)**

-  Lot boundary
-  100m site assessment

**Bushfire Attack Level (BAL)**

-  BAL - FZ
-  BAL - 40
-  BAL - 29
-  BAL - 19
-  BAL - 12.5
-  BAL - LOW



Datum/Projection:  
GDA 1994 MGA Zone 50  
22PER2999-SM Date: 12/09/2023





# Bushfire Attack Level (BAL) Certificate

Determined in accordance with AS 3959: 2018

## Site Details

<b>Address:</b>	Lot 1221, Barool Street, Stage 12B Baldivis Parks, Baldivis		
<b>Suburb:</b>	Baldivis, 6171	<b>State:</b>	WA
<b>Local Government Area:</b>	City of Rockingham		
<b>Use of building</b>	Residential Dwelling	<b>Main BCA class:</b>	Class 1a
<b>Report / Job Number:</b>	22PER-2999	<b>Report Date:</b>	13/09/2023


## Determination of Highest Bushfire Attack Level

AS 3959 Assessment Procedure	Vegetation Classification	Effective Slope	Separation Distance	BAL
Method 1	n/a	n/a	n/a	BAL - LOW

## Practitioner Details

I hereby certify that I have undertaken the assessment of the above site and determined the Bushfire Attack Level stated above in accordance with the requirements of AS 3959: 2018.

**Name** Eva Cronin  
*Eco Logical Australia*

**Signature:** 



**Certificate Date:** 13/09/2023









Accreditation No: BPAD 45482  
Accreditation Expiry: 31 August 2024

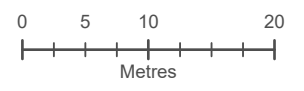


**Bushfire Attack Level (BAL) Certificate - Lot 1221, Barool Street (BAL - LOW)**

-  Lot boundary
-  100m site assessment

**Bushfire Attack Level (BAL)**

-  BAL - FZ
-  BAL - 40
-  BAL - 29
-  BAL - 19
-  BAL - 12.5
-  BAL - LOW



Datum/Projection:  
GDA 1994 MGA Zone 50  
22PER2999-SM Date: 12/09/2023



# Bushfire Attack Level (BAL) Certificate

Determined in accordance with AS 3959: 2018

## Site Details

<b>Address:</b>	Lot 1222, Karst Road, Stage 12B Baldivis Parks, Baldivis		
<b>Suburb:</b>	Baldivis, 6171	<b>State:</b>	WA
<b>Local Government Area:</b>	City of Rockingham		
<b>Use of building</b>	Residential Dwelling	<b>Main BCA class:</b>	Class 1a
<b>Report / Job Number:</b>	22PER-2999	<b>Report Date:</b>	13/09/2023


## Determination of Highest Bushfire Attack Level

AS 3959 Assessment Procedure	Vegetation Classification	Effective Slope	Separation Distance	BAL
Method 1	Class B woodland	Upslope / Flat Land	20 m (*inclusive of a 3.5 m set-back)	*BAL - 19 (*based on a 3.5 m set-back)

## Practitioner Details

I hereby certify that I have undertaken the assessment of the above site and determined the Bushfire Attack Level stated above in accordance with the requirements of AS 3959: 2018.

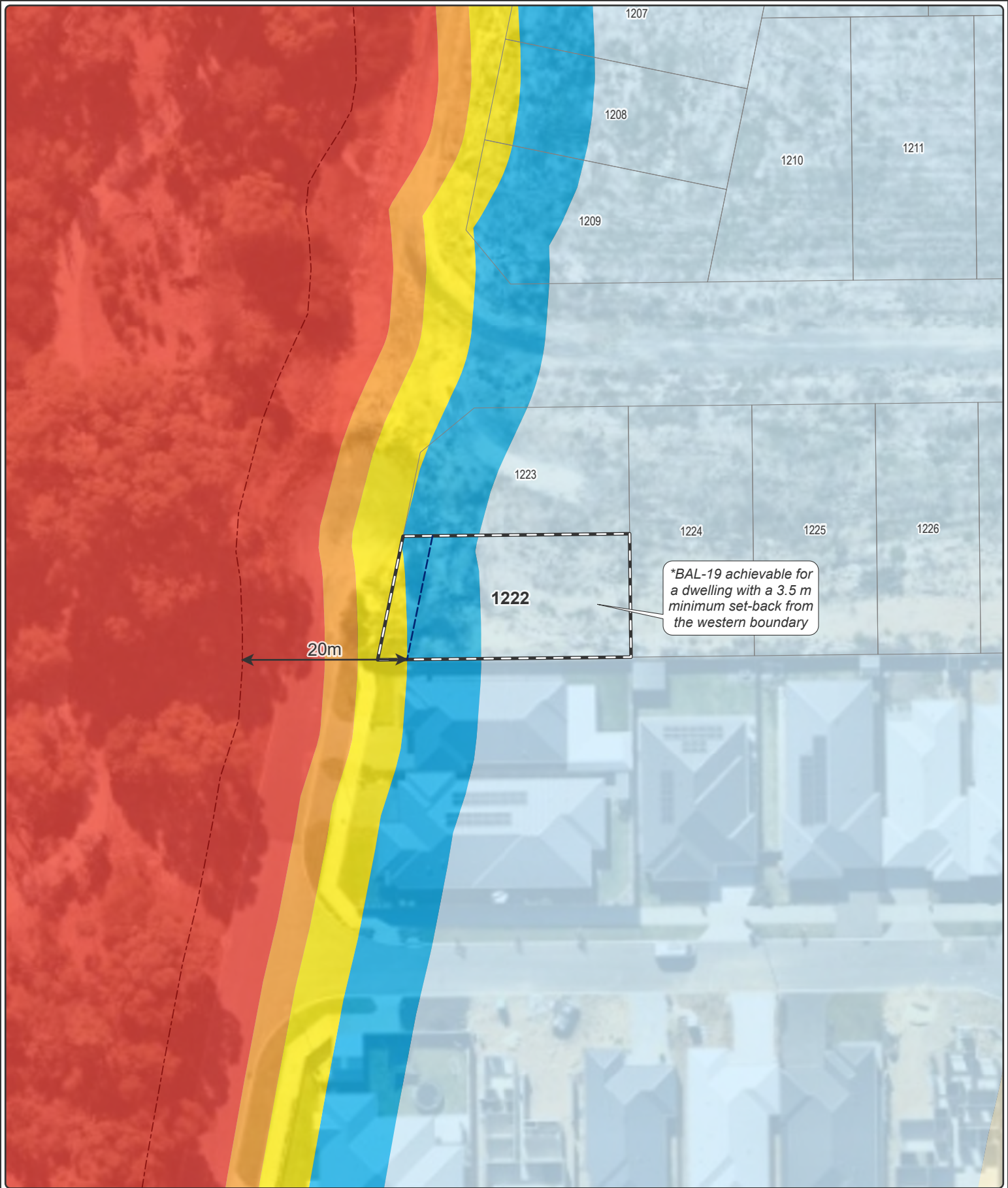
**Name** Eva Cronin  
*Eco Logical Australia*

**Signature:** 






**Certificate Date:** 13/09/2023









Accreditation No: BPAD 45482  
Accreditation Expiry: 31 August 2024

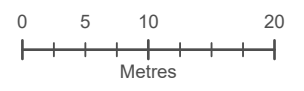


**Bushfire Attack Level (BAL) Certificate - Lot 1222, Karst Road (\*BAL - 19 based on 3.5 m set-back)**

-  Lot boundary \*Intersects multiple BAL contours
-  100m site assessment
-  Bushfire hazard interface
-  Set-back
-  Distance to bushfire hazard interface

**Bushfire Attack Level (BAL)**

	BAL - FZ
	BAL - 40
	BAL - 29
	BAL - 19
	BAL - 12.5
	BAL - LOW



Datum/Projection:  
GDA 1994 MGA Zone 50  
22PER2999-SM Date: 12/09/2023



# Bushfire Attack Level (BAL) Certificate

Determined in accordance with AS 3959: 2018

## Site Details

<b>Address:</b>	Lot 1223, Karst Road, Stage 12B Baldivis Parks, Baldivis		
<b>Suburb:</b>	Baldivis, 6171	<b>State:</b>	WA
<b>Local Government Area:</b>	City of Rockingham		
<b>Use of building</b>	Residential Dwelling	<b>Main BCA class:</b>	Class 1a
<b>Report / Job Number:</b>	22PER-2999	<b>Report Date:</b>	13/09/2023


## Determination of Highest Bushfire Attack Level

AS 3959 Assessment Procedure	Vegetation Classification	Effective Slope	Separation Distance	BAL
Method 1	Class B woodland	Upslope / Flat Land	20 m (*inclusive of a 0.9 m set-back)	*BAL - 19 (*based on a 0.9 m set-back)

## Practitioner Details

I hereby certify that I have undertaken the assessment of the above site and determined the Bushfire Attack Level stated above in accordance with the requirements of AS 3959: 2018.

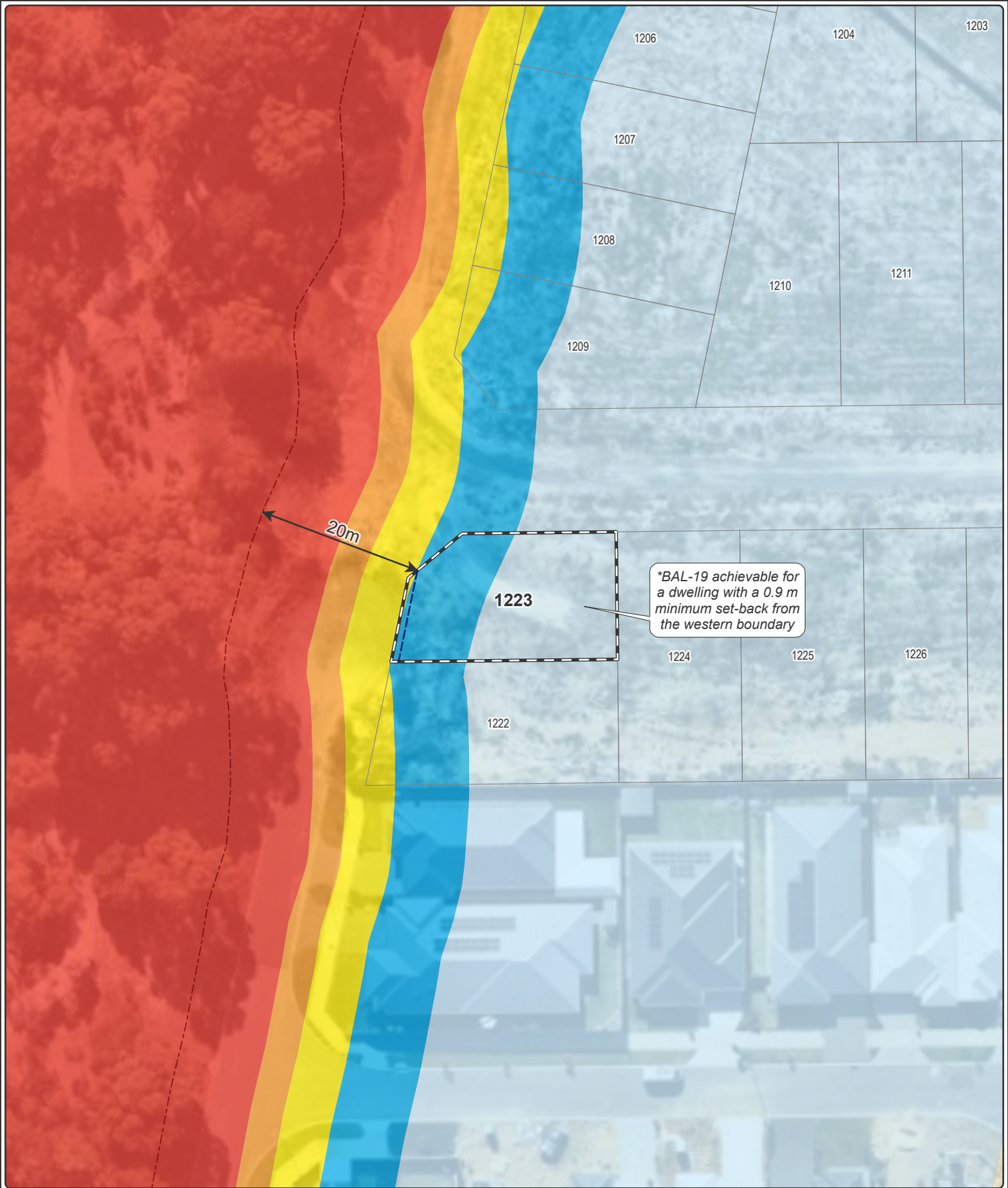
**Name** Eva Cronin  
*Eco Logical Australia*

**Signature:** 






**Certificate Date:** 13/09/2023









Accreditation No: BPAD 45482  
Accreditation Expiry: 31 August 2024

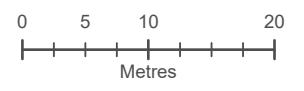


**Bushfire Attack Level (BAL) Certificate - Lot 1223, Karst Road (\*BAL - 19 based on 0.9 m set-back)**

-  Lot boundary \*Intersects multiple BAL contours
-  100m site assessment
-  Bushfire hazard interface
-  Set-back
-  Distance to bushfire hazard interface

**Bushfire Attack Level (BAL)**

	BAL - FZ
	BAL - 40
	BAL - 29
	BAL - 19
	BAL - 12.5
	BAL - LOW



Datum/Projection:  
GDA 1994 MGA Zone 50  
22PER2999-SM Date: 12/09/2023



# Bushfire Attack Level (BAL) Certificate

Determined in accordance with AS 3959: 2018

## Site Details

<b>Address:</b>	Lot 1224, Barool Street, Stage 12B Baldivis Parks, Baldivis		
<b>Suburb:</b>	Baldivis, 6171	<b>State:</b>	WA
<b>Local Government Area:</b>	City of Rockingham		
<b>Use of building</b>	Residential Dwelling	<b>Main BCA class:</b>	Class 1a
<b>Report / Job Number:</b>	22PER-2999	<b>Report Date:</b>	13/09/2023


## Determination of Highest Bushfire Attack Level

AS 3959 Assessment Procedure	Vegetation Classification	Effective Slope	Separation Distance	BAL
Method 1	Class B woodland	Upslope / Flat Land	41 m	BAL - 12.5

## Practitioner Details

I hereby certify that I have undertaken the assessment of the above site and determined the Bushfire Attack Level stated above in accordance with the requirements of AS 3959: 2018.

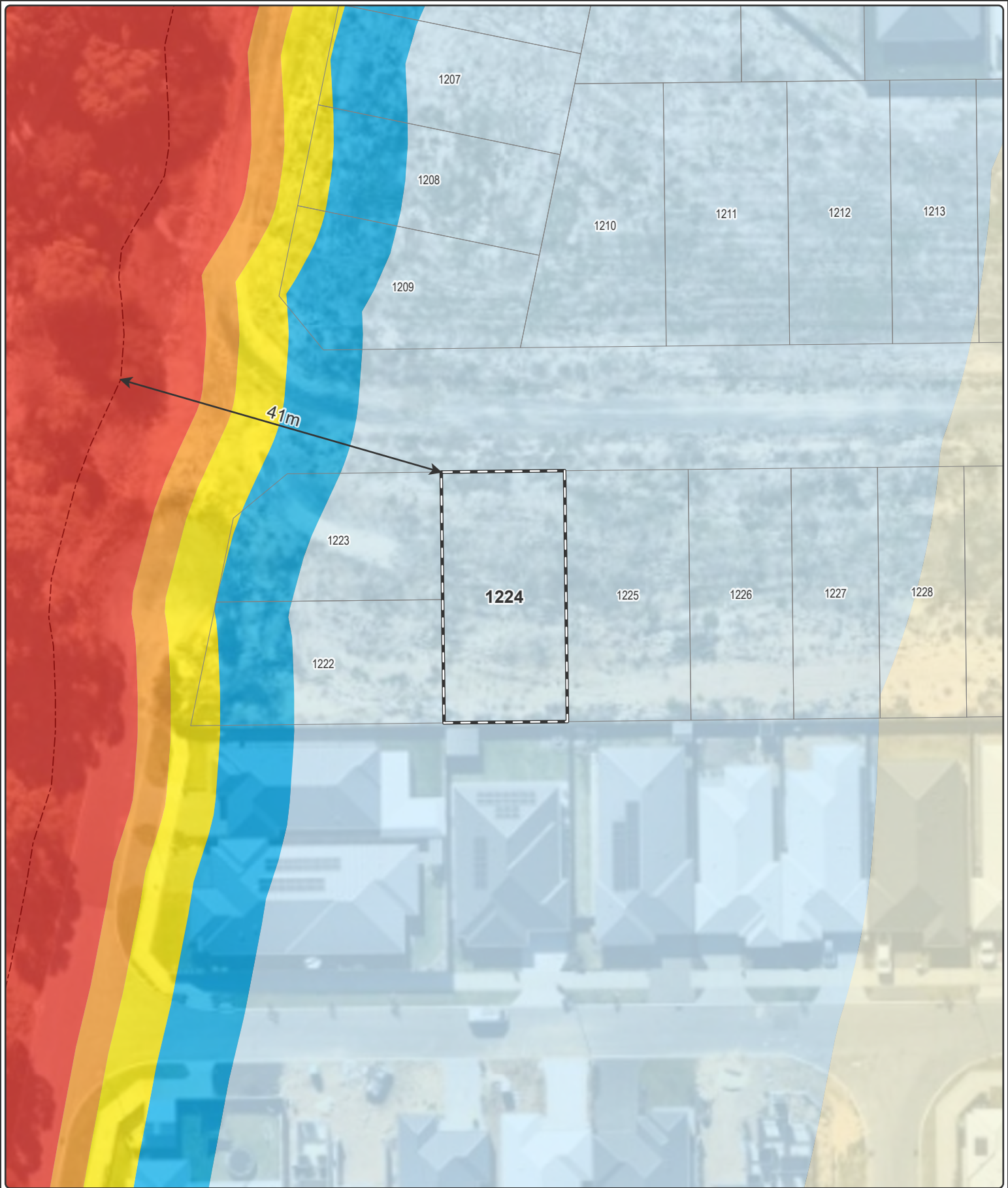
**Name** Eva Cronin  
*Eco Logical Australia*

**Signature:** 

**Certificate Date:** 13/09/2023

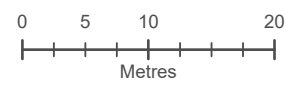


Accreditation No: BPAD 45482  
Accreditation Expiry: 31 August 2024



**Bushfire Attack Level (BAL) Certificate - Lot 1224, Barool Street (BAL - 12.5)**

- |                                       |                                    |
|---------------------------------------|------------------------------------|
| Lot boundary                          | <b>Bushfire Attack Level (BAL)</b> |
| 100m site assessment                  | BAL - FZ                           |
| Bushfire hazard interface             | BAL - 40                           |
| Distance to bushfire hazard interface | BAL - 29                           |
|                                       | BAL - 19                           |
|                                       | BAL - 12.5                         |
|                                       | BAL - LOW                          |



Datum/Projection:  
GDA 1994 MGA Zone 50  
22PER2999-SM Date: 12/09/2023





# Bushfire Attack Level (BAL) Certificate

Determined in accordance with AS 3959: 2018

## Site Details

<b>Address:</b>	Lot 1225, Barool Street, Stage 12B Baldivis Parks, Baldivis		
<b>Suburb:</b>	Baldivis, 6171	<b>State:</b>	WA
<b>Local Government Area:</b>	City of Rockingham		
<b>Use of building</b>	Residential Dwelling	<b>Main BCA class:</b>	Class 1a
<b>Report / Job Number:</b>	22PER-2999	<b>Report Date:</b>	13/09/2023


## Determination of Highest Bushfire Attack Level

AS 3959 Assessment Procedure	Vegetation Classification	Effective Slope	Separation Distance	BAL
Method 1	Class B woodland	Upslope / Flat Land	55 m	BAL - 12.5

## Practitioner Details

I hereby certify that I have undertaken the assessment of the above site and determined the Bushfire Attack Level stated above in accordance with the requirements of AS 3959: 2018.

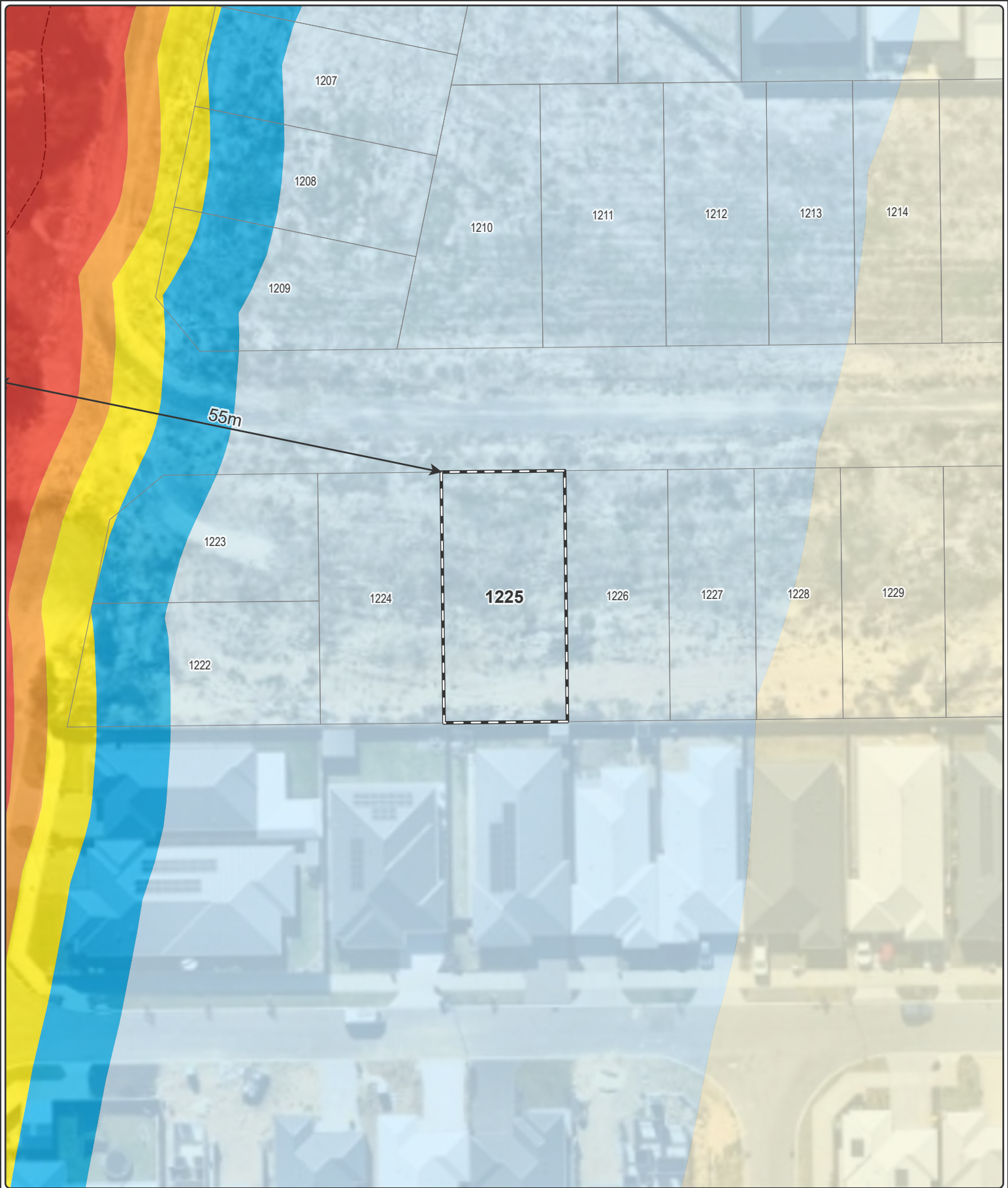
**Name** Eva Cronin  
*Eco Logical Australia*

**Signature:** 

**Certificate Date:** 13/09/2023

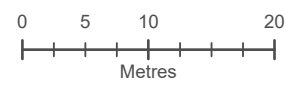


Accreditation No: BPAD 45482  
Accreditation Expiry: 31 August 2024



**Bushfire Attack Level (BAL) Certificate - Lot 1225, Barool Street (BAL - 12.5)**

- |                                       |                                    |
|---------------------------------------|------------------------------------|
| Lot boundary                          | <b>Bushfire Attack Level (BAL)</b> |
| 100m site assessment                  | BAL - FZ                           |
| Bushfire hazard interface             | BAL - 40                           |
| Distance to bushfire hazard interface | BAL - 29                           |
|                                       | BAL - 19                           |
|                                       | BAL - 12.5                         |
|                                       | BAL - LOW                          |



Datum/Projection:  
GDA 1994 MGA Zone 50  
22PER2999-SM Date: 12/09/2023



# Bushfire Attack Level (BAL) Certificate

Determined in accordance with AS 3959: 2018

## Site Details

<b>Address:</b>	Lot 1226, Barool Street, Stage 12B Baldivis Parks, Baldivis		
<b>Suburb:</b>	Baldivis, 6171	<b>State:</b>	WA
<b>Local Government Area:</b>	City of Rockingham		
<b>Use of building</b>	Residential Dwelling	<b>Main BCA class:</b>	Class 1a
<b>Report / Job Number:</b>	22PER-2999	<b>Report Date:</b>	13/09/2023


## Determination of Highest Bushfire Attack Level

AS 3959 Assessment Procedure	Vegetation Classification	Effective Slope	Separation Distance	BAL
Method 1	Class B woodland	Upslope / Flat Land	70 m	BAL - 12.5

## Practitioner Details

I hereby certify that I have undertaken the assessment of the above site and determined the Bushfire Attack Level stated above in accordance with the requirements of AS 3959: 2018.

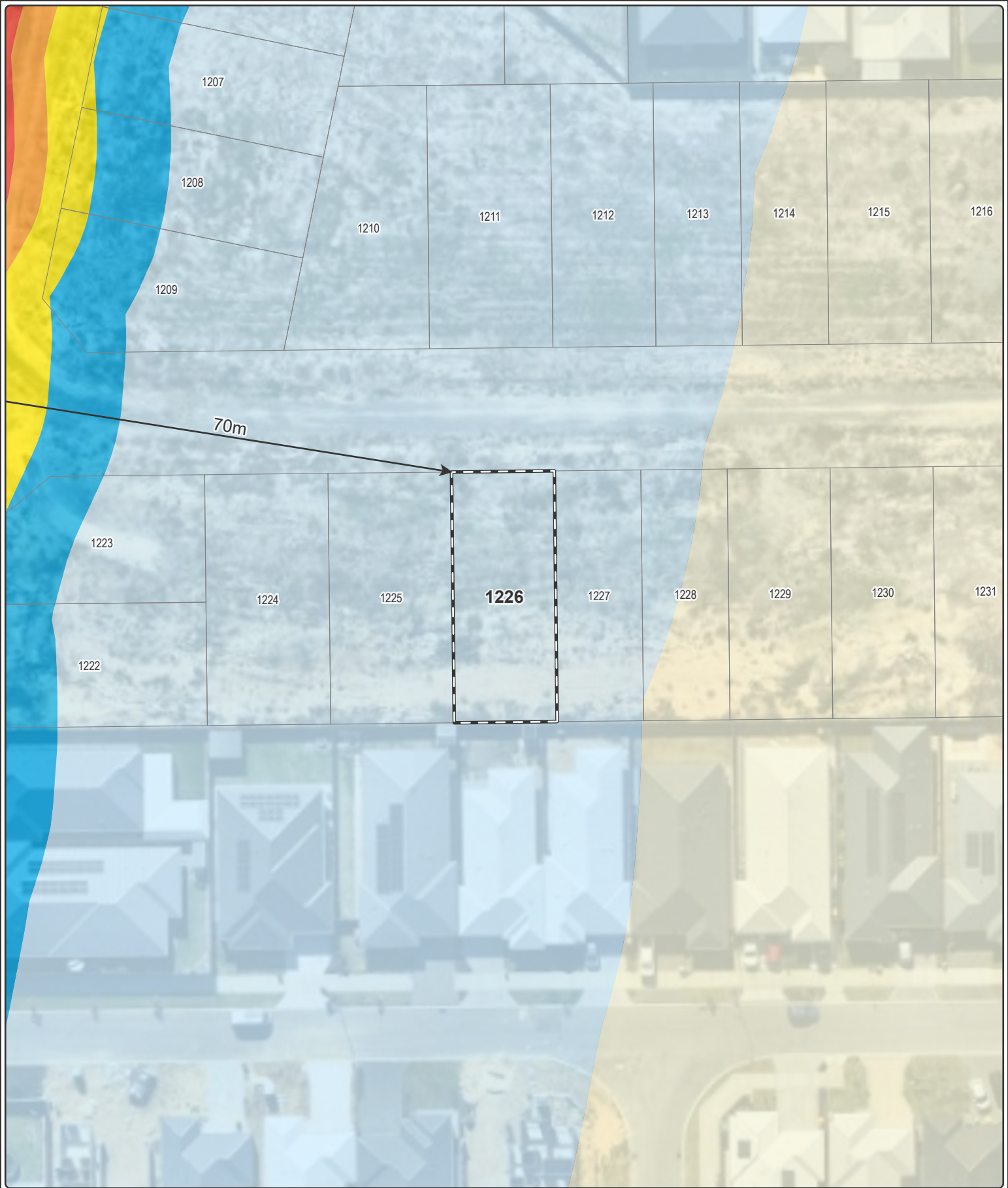
**Name** Eva Cronin  
*Eco Logical Australia*

**Signature:** 




**Certificate Date:** 13/09/2023









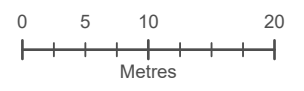
Accreditation No: BPAD 45482  
Accreditation Expiry: 31 August 2024



**Bushfire Attack Level (BAL) Certificate - Lot 1226, Barool Street (BAL - 12.5)**

-  Lot boundary
-  100m site assessment
-  Distance to bushfire hazard interface

- Bushfire Attack Level (BAL)**
-  BAL - FZ
  -  BAL - 40
  -  BAL - 29
  -  BAL - 19
  -  BAL - 12.5
  -  BAL - LOW



Datum/Projection:  
GDA 1994 MGA Zone 50  
22PER2999-SM Date: 12/09/2023



# Bushfire Attack Level (BAL) Certificate

Determined in accordance with AS 3959: 2018

## Site Details

<b>Address:</b>	Lot 1227, Barool Street, Stage 12B Baldivis Parks, Baldivis		
<b>Suburb:</b>	Baldivis, 6171	<b>State:</b>	WA
<b>Local Government Area:</b>	City of Rockingham		
<b>Use of building</b>	Residential Dwelling	<b>Main BCA class:</b>	Class 1a
<b>Report / Job Number:</b>	22PER-2999	<b>Report Date:</b>	13/09/2023


## Determination of Highest Bushfire Attack Level

AS 3959 Assessment Procedure	Vegetation Classification	Effective Slope	Separation Distance	BAL
Method 1	Class B woodland	Upslope / Flat Land	82 m	BAL - 12.5

## Practitioner Details

I hereby certify that I have undertaken the assessment of the above site and determined the Bushfire Attack Level stated above in accordance with the requirements of AS 3959: 2018.

**Name** Eva Cronin  
*Eco Logical Australia*

**Signature:** 




**Certificate Date:** 13/09/2023









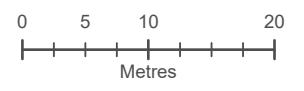
Accreditation No: BPAD 45482  
Accreditation Expiry: 31 August 2024



**Bushfire Attack Level (BAL) Certificate - Lot 1227, Barool Street (\*BAL - 12.5)**

-  Lot boundary \*Intersects multiple BAL contours
-  100m site assessment
-  Distance to bushfire hazard interface

- Bushfire Attack Level (BAL)**
-  BAL - FZ
  -  BAL - 40
  -  BAL - 29
  -  BAL - 19
  -  BAL - 12.5
  -  BAL - LOW



Datum/Projection:  
GDA 1994 MGA Zone 50  
22PER2999-SM Date: 12/09/2023



# Bushfire Attack Level (BAL) Certificate

Determined in accordance with AS 3959: 2018

## Site Details

<b>Address:</b>	Lot 1228, Barool Street, Stage 12B Baldivis Parks, Baldivis		
<b>Suburb:</b>	Baldivis, 6171	<b>State:</b>	WA
<b>Local Government Area:</b>	City of Rockingham		
<b>Use of building</b>	Residential Dwelling	<b>Main BCA class:</b>	Class 1a
<b>Report / Job Number:</b>	22PER-2999	<b>Report Date:</b>	13/09/2023


## Determination of Highest Bushfire Attack Level

AS 3959 Assessment Procedure	Vegetation Classification	Effective Slope	Separation Distance	BAL
Method 1	Class B woodland	Upslope / Flat Land	93 m	BAL - 12.5

## Practitioner Details

I hereby certify that I have undertaken the assessment of the above site and determined the Bushfire Attack Level stated above in accordance with the requirements of AS 3959: 2018.

**Name** Eva Cronin  
*Eco Logical Australia*

**Signature:** 




**Certificate Date:** 13/09/2023









Accreditation No: BPAD 45482  
Accreditation Expiry: 31 August 2024

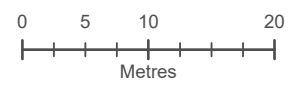


**Bushfire Attack Level (BAL) Certificate - Lot 1228, Barool Street (\*BAL - 12.5)**

-  Lot boundary \*Intersects multiple BAL contours
-  100m site assessment
-  Distance to bushfire hazard interface

**Bushfire Attack Level (BAL)**

	BAL - FZ
	BAL - 40
	BAL - 29
	BAL - 19
	BAL - 12.5
	BAL - LOW



Datum/Projection:  
GDA 1994 MGA Zone 50  
22PER2999-SM Date: 12/09/2023





# Bushfire Attack Level (BAL) Certificate

Determined in accordance with AS 3959: 2018

## Site Details

<b>Address:</b>	Lot 1229, Barool Street, Stage 12B Baldivis Parks, Baldivis		
<b>Suburb:</b>	Baldivis, 6171	<b>State:</b>	WA
<b>Local Government Area:</b>	City of Rockingham		
<b>Use of building</b>	Residential Dwelling	<b>Main BCA class:</b>	Class 1a
<b>Report / Job Number:</b>	22PER-2999	<b>Report Date:</b>	13/09/2023


## Determination of Highest Bushfire Attack Level

AS 3959 Assessment Procedure	Vegetation Classification	Effective Slope	Separation Distance	BAL
Method 1	n/a	n/a	n/a	BAL - LOW

## Practitioner Details

I hereby certify that I have undertaken the assessment of the above site and determined the Bushfire Attack Level stated above in accordance with the requirements of AS 3959: 2018.

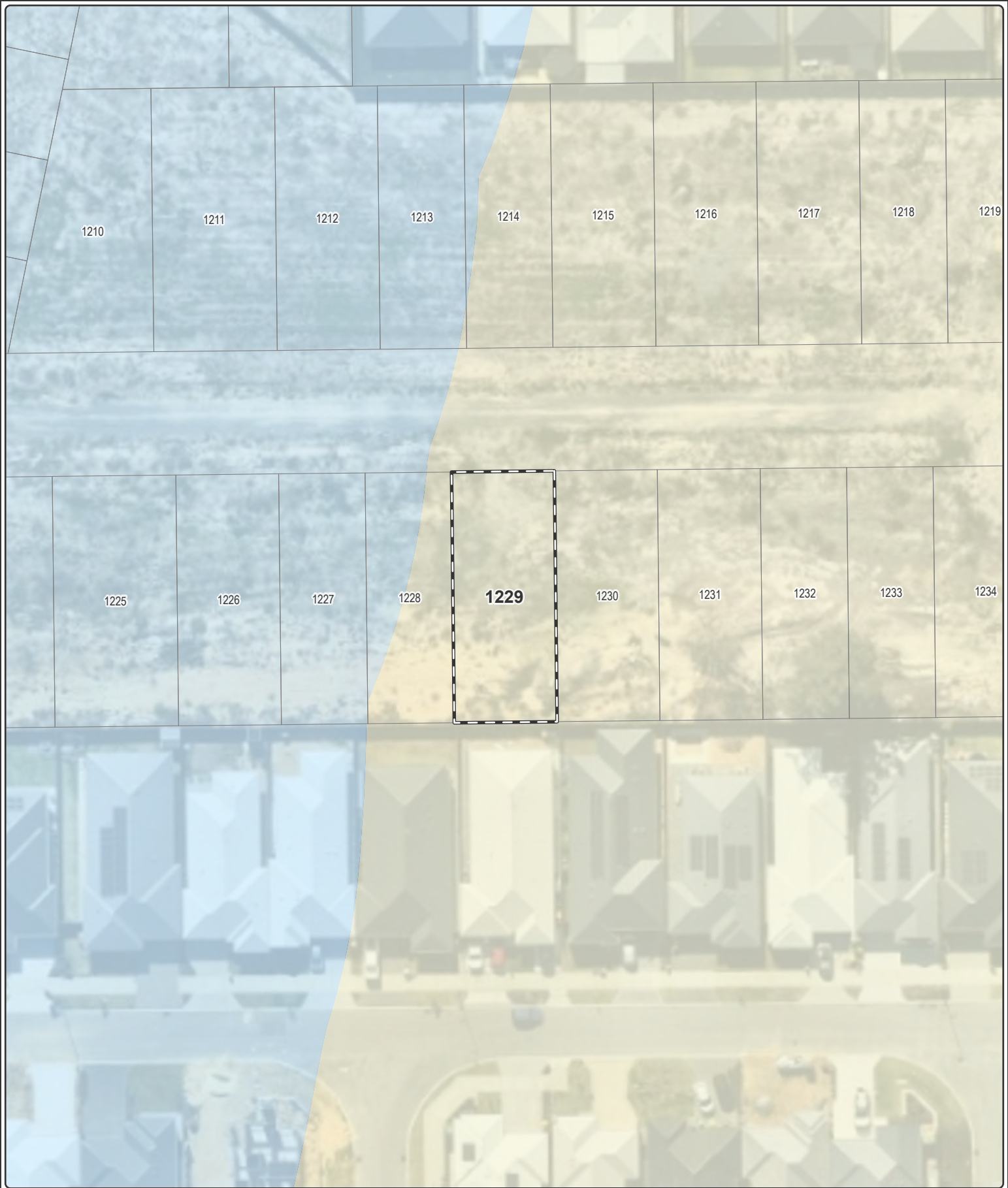
**Name** Eva Cronin  
*Eco Logical Australia*

**Signature:** 



**Certificate Date:** 13/09/2023









Accreditation No: BPAD 45482  
Accreditation Expiry: 31 August 2024

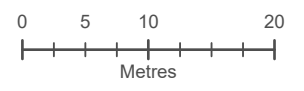


**Bushfire Attack Level (BAL) Certificate - Lot 1229, Barool Street (BAL - LOW)**

-  Lot boundary
-  100m site assessment

**Bushfire Attack Level (BAL)**

-  BAL - FZ
-  BAL - 40
-  BAL - 29
-  BAL - 19
-  BAL - 12.5
-  BAL - LOW



Datum/Projection:  
GDA 1994 MGA Zone 50  
22PER2999-SM Date: 12/09/2023



# Bushfire Attack Level (BAL) Certificate

Determined in accordance with AS 3959: 2018

## Site Details

<b>Address:</b>	Lot 1230, Barool Street, Stage 12B Baldivis Parks, Baldivis		
<b>Suburb:</b>	Baldivis, 6171	<b>State:</b>	WA
<b>Local Government Area:</b>	City of Rockingham		
<b>Use of building</b>	Residential Dwelling	<b>Main BCA class:</b>	Class 1a
<b>Report / Job Number:</b>	22PER-2999	<b>Report Date:</b>	13/09/2023


## Determination of Highest Bushfire Attack Level

AS 3959 Assessment Procedure	Vegetation Classification	Effective Slope	Separation Distance	BAL
Method 1	n/a	n/a	n/a	BAL - LOW

## Practitioner Details

I hereby certify that I have undertaken the assessment of the above site and determined the Bushfire Attack Level stated above in accordance with the requirements of AS 3959: 2018.

**Name** Eva Cronin  
*Eco Logical Australia*

**Signature:** 



**Certificate Date:** 13/09/2023









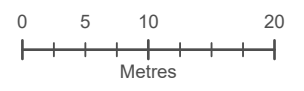
Accreditation No: BPAD 45482  
Accreditation Expiry: 31 August 2024



**Bushfire Attack Level (BAL) Certificate - Lot 1230, Barool Street (BAL - LOW)**

-  Lot boundary
-  100m site assessment

- Bushfire Attack Level (BAL)**
-  BAL - FZ
  -  BAL - 40
  -  BAL - 29
  -  BAL - 19
  -  BAL - 12.5
  -  BAL - LOW



Datum/Projection:  
GDA 1994 MGA Zone 50  
22PER2999-SM Date: 12/09/2023



# Bushfire Attack Level (BAL) Certificate

Determined in accordance with AS 3959: 2018

## Site Details

<b>Address:</b>	Lot 1231, Barool Street, Stage 12B Baldivis Parks, Baldivis		
<b>Suburb:</b>	Baldivis, 6171	<b>State:</b>	WA
<b>Local Government Area:</b>	City of Rockingham		
<b>Use of building</b>	Residential Dwelling	<b>Main BCA class:</b>	Class 1a
<b>Report / Job Number:</b>	22PER-2999	<b>Report Date:</b>	13/09/2023


## Determination of Highest Bushfire Attack Level

AS 3959 Assessment Procedure	Vegetation Classification	Effective Slope	Separation Distance	BAL
Method 1	n/a	n/a	n/a	BAL - LOW

## Practitioner Details

I hereby certify that I have undertaken the assessment of the above site and determined the Bushfire Attack Level stated above in accordance with the requirements of AS 3959: 2018.

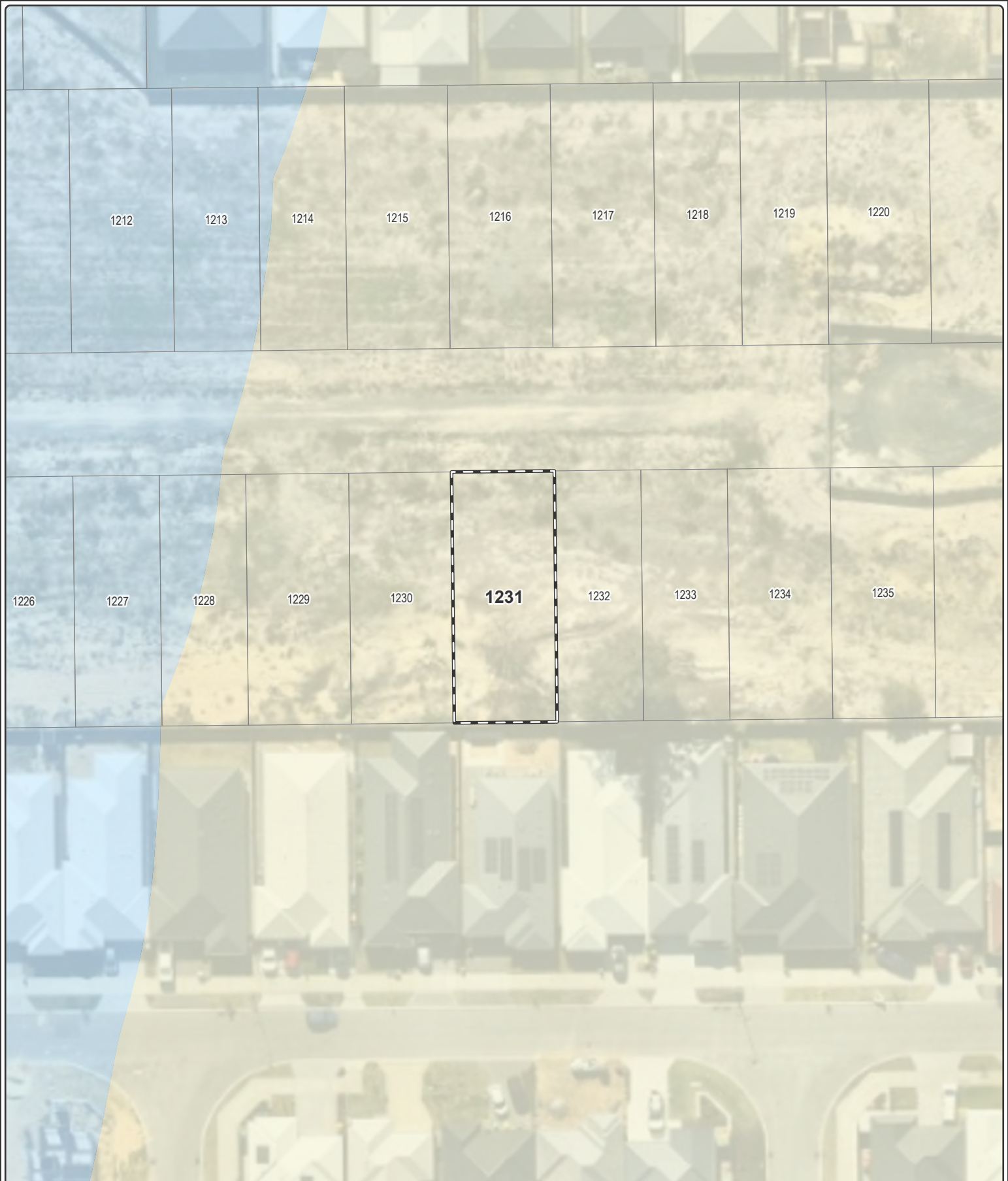
**Name** Eva Cronin  
*Eco Logical Australia*

**Signature:** 



**Certificate Date:** 13/09/2023









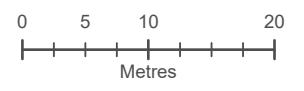
Accreditation No: BPAD 45482  
Accreditation Expiry: 31 August 2024



**Bushfire Attack Level (BAL) Certificate - Lot 1231, Barool Street (BAL - LOW)**

-  Lot boundary
-  100m site assessment

- Bushfire Attack Level (BAL)**
-  BAL - FZ
  -  BAL - 40
  -  BAL - 29
  -  BAL - 19
  -  BAL - 12.5
  -  BAL - LOW



Datum/Projection:  
GDA 1994 MGA Zone 50  
22PER2999-SM Date: 12/09/2023



# Bushfire Attack Level (BAL) Certificate

Determined in accordance with AS 3959: 2018

## Site Details

<b>Address:</b>	Lot 1232, Barool Street, Stage 12B Baldivis Parks, Baldivis		
<b>Suburb:</b>	Baldivis, 6171	<b>State:</b>	WA
<b>Local Government Area:</b>	City of Rockingham		
<b>Use of building</b>	Residential Dwelling	<b>Main BCA class:</b>	Class 1a
<b>Report / Job Number:</b>	22PER-2999	<b>Report Date:</b>	13/09/2023


## Determination of Highest Bushfire Attack Level

AS 3959 Assessment Procedure	Vegetation Classification	Effective Slope	Separation Distance	BAL
Method 1	n/a	n/a	n/a	BAL - LOW

## Practitioner Details

I hereby certify that I have undertaken the assessment of the above site and determined the Bushfire Attack Level stated above in accordance with the requirements of AS 3959: 2018.


**Name** Eva Cronin  
*Eco Logical Australia*

**Signature:** 



**Certificate Date:** 13/09/2023









Accreditation No: BPAD 45482  
Accreditation Expiry: 31 August 2024

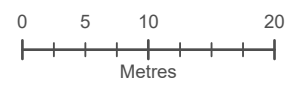


**Bushfire Attack Level (BAL) Certificate - Lot 1232, Barool Street (BAL - LOW)**

-  Lot boundary
-  100m site assessment

**Bushfire Attack Level (BAL)**

-  BAL - FZ
-  BAL - 40
-  BAL - 29
-  BAL - 19
-  BAL - 12.5
-  BAL - LOW



Datum/Projection:  
GDA 1994 MGA Zone 50  
22PER2999-SM Date: 12/09/2023





# Bushfire Attack Level (BAL) Certificate

Determined in accordance with AS 3959: 2018

## Site Details

<b>Address:</b>	Lot 1233, Barool Street, Stage 12B Baldivis Parks, Baldivis		
<b>Suburb:</b>	Baldivis, 6171	<b>State:</b>	WA
<b>Local Government Area:</b>	City of Rockingham		
<b>Use of building</b>	Residential Dwelling	<b>Main BCA class:</b>	Class 1a
<b>Report / Job Number:</b>	22PER-2999	<b>Report Date:</b>	13/09/2023


## Determination of Highest Bushfire Attack Level

AS 3959 Assessment Procedure	Vegetation Classification	Effective Slope	Separation Distance	BAL
Method 1	n/a	n/a	n/a	BAL - LOW

## Practitioner Details

I hereby certify that I have undertaken the assessment of the above site and determined the Bushfire Attack Level stated above in accordance with the requirements of AS 3959: 2018.

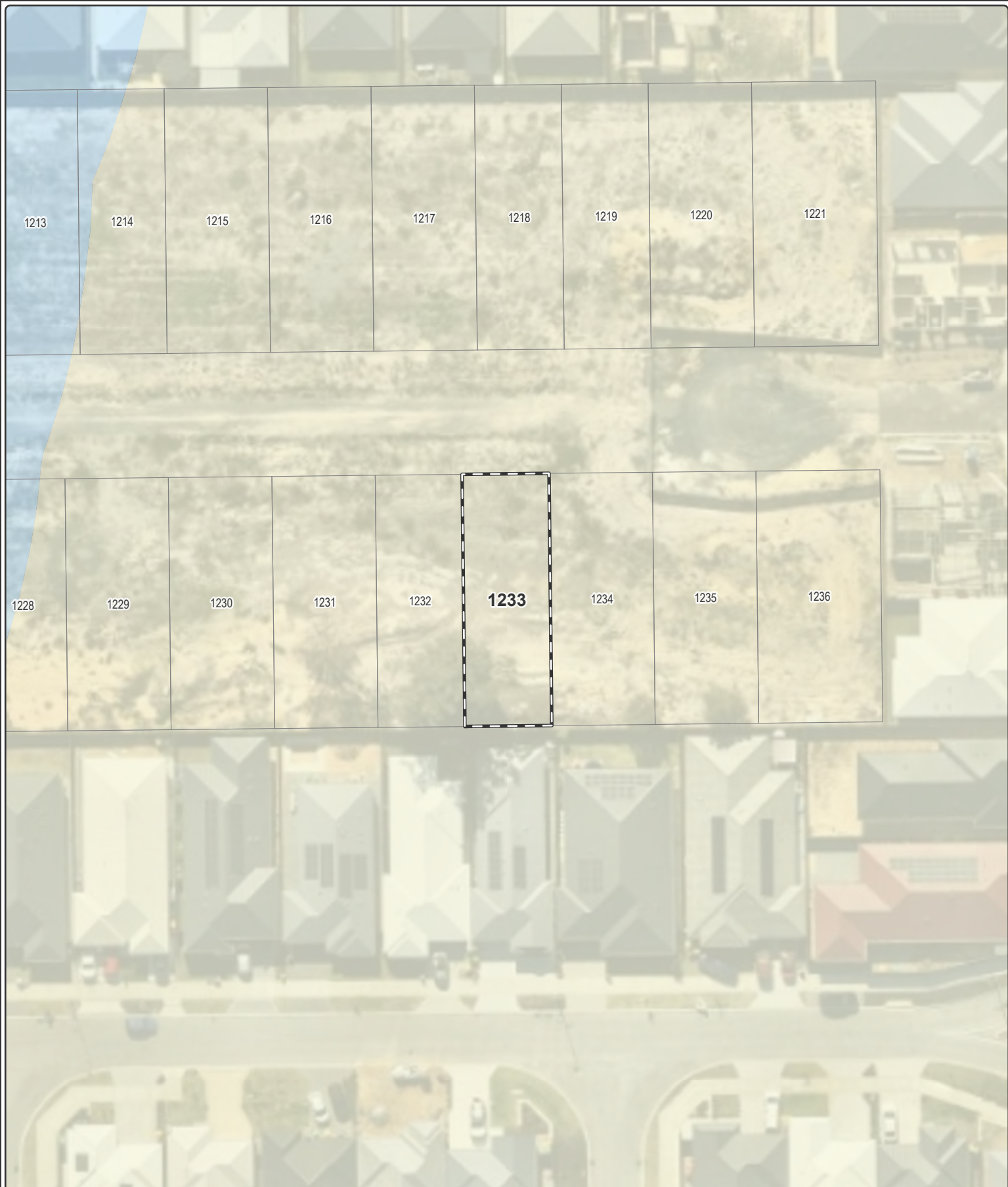
**Name** Eva Cronin  
*Eco Logical Australia*

**Signature:** 



**Certificate Date:** 13/09/2023









Accreditation No: BPAD 45482  
Accreditation Expiry: 31 August 2024

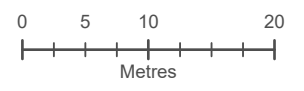


**Bushfire Attack Level (BAL) Certificate - Lot 1233, Barool Street (BAL - LOW)**

-  Lot boundary
-  100m site assessment

**Bushfire Attack Level (BAL)**

-  BAL - FZ
-  BAL - 40
-  BAL - 29
-  BAL - 19
-  BAL - 12.5
-  BAL - LOW



Datum/Projection:  
GDA 1994 MGA Zone 50  
22PER2999-SM Date: 12/09/2023



# Bushfire Attack Level (BAL) Certificate

Determined in accordance with AS 3959: 2018

## Site Details

<b>Address:</b>	Lot 1234, Barool Street, Stage 12B Baldivis Parks, Baldivis		
<b>Suburb:</b>	Baldivis, 6171	<b>State:</b>	WA
<b>Local Government Area:</b>	City of Rockingham		
<b>Use of building</b>	Residential Dwelling	<b>Main BCA class:</b>	Class 1a
<b>Report / Job Number:</b>	22PER-2999	<b>Report Date:</b>	13/09/2023


## Determination of Highest Bushfire Attack Level

AS 3959 Assessment Procedure	Vegetation Classification	Effective Slope	Separation Distance	BAL
Method 1	n/a	n/a	n/a	BAL - LOW

## Practitioner Details

I hereby certify that I have undertaken the assessment of the above site and determined the Bushfire Attack Level stated above in accordance with the requirements of AS 3959: 2018.

**Name** Eva Cronin  
*Eco Logical Australia*

**Signature:** 



**Certificate Date:** 13/09/2023









Accreditation No: BPAD 45482  
Accreditation Expiry: 31 August 2024

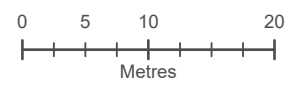


**Bushfire Attack Level (BAL) Certificate - Lot 1234, Barool Street (BAL - LOW)**

-  Lot boundary
-  100m site assessment

**Bushfire Attack Level (BAL)**

-  BAL - FZ
-  BAL - 40
-  BAL - 29
-  BAL - 19
-  BAL - 12.5
-  BAL - LOW



Datum/Projection:  
GDA 1994 MGA Zone 50  
22PER2999-SM Date: 12/09/2023



# Bushfire Attack Level (BAL) Certificate

Determined in accordance with AS 3959: 2018

## Site Details

<b>Address:</b>	Lot 1235, Barool Street, Stage 12B Baldivis Parks, Baldivis		
<b>Suburb:</b>	Baldivis, 6171	<b>State:</b>	WA
<b>Local Government Area:</b>	City of Rockingham		
<b>Use of building</b>	Residential Dwelling	<b>Main BCA class:</b>	Class 1a
<b>Report / Job Number:</b>	22PER-2999	<b>Report Date:</b>	13/09/2023


## Determination of Highest Bushfire Attack Level

AS 3959 Assessment Procedure	Vegetation Classification	Effective Slope	Separation Distance	BAL
Method 1	n/a	n/a	n/a	BAL - LOW

## Practitioner Details

I hereby certify that I have undertaken the assessment of the above site and determined the Bushfire Attack Level stated above in accordance with the requirements of AS 3959: 2018.

**Name** Eva Cronin  
*Eco Logical Australia*

**Signature:** 



**Certificate Date:** 13/09/2023









Accreditation No: BPAD 45482  
Accreditation Expiry: 31 August 2024

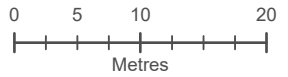


**Bushfire Attack Level (BAL) Certificate - Lot 1235, Barool Street (BAL - LOW)**

-  Lot boundary
-  100m site assessment

**Bushfire Attack Level (BAL)**

-  BAL - FZ
-  BAL - 40
-  BAL - 29
-  BAL - 19
-  BAL - 12.5
-  BAL - LOW



Datum/Projection:  
GDA 1994 MGA Zone 50  
22PER2999-SM Date: 12/09/2023



# Bushfire Attack Level (BAL) Certificate

Determined in accordance with AS 3959: 2018

## Site Details

<b>Address:</b>	Lot 1236, Barool Street, Stage 12B Baldivis Parks, Baldivis		
<b>Suburb:</b>	Baldivis, 6171	<b>State:</b>	WA
<b>Local Government Area:</b>	City of Rockingham		
<b>Use of building</b>	Residential Dwelling	<b>Main BCA class:</b>	Class 1a
<b>Report / Job Number:</b>	22PER-2999	<b>Report Date:</b>	13/09/2023


## Determination of Highest Bushfire Attack Level

AS 3959 Assessment Procedure	Vegetation Classification	Effective Slope	Separation Distance	BAL
Method 1	n/a	n/a	n/a	BAL - LOW

## Practitioner Details

I hereby certify that I have undertaken the assessment of the above site and determined the Bushfire Attack Level stated above in accordance with the requirements of AS 3959: 2018.

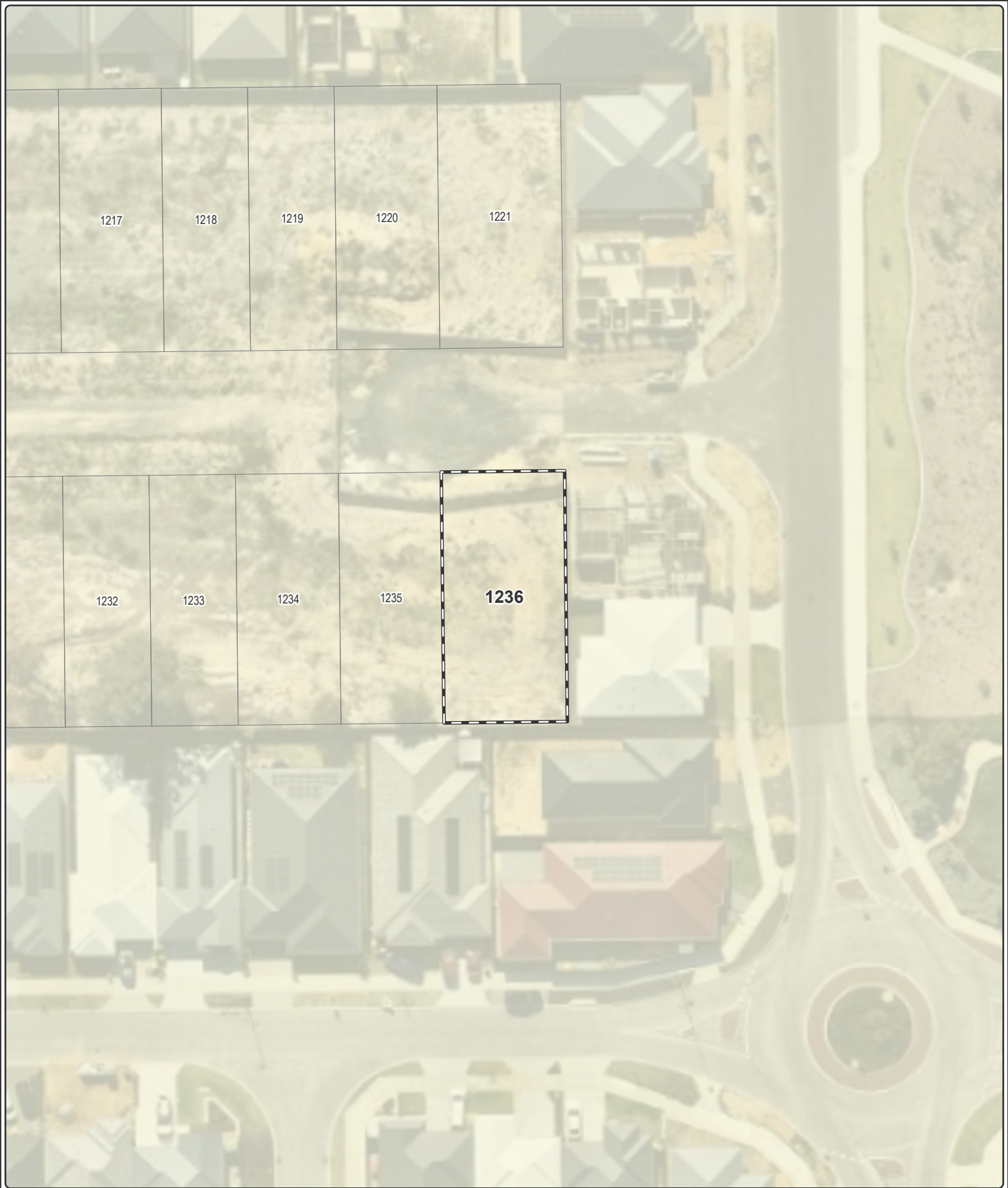
**Name** Eva Cronin  
*Eco Logical Australia*

**Signature:** 



**Certificate Date:** 13/09/2023









Accreditation No: BPAD 45482  
Accreditation Expiry: 31 August 2024

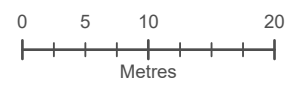


**Bushfire Attack Level (BAL) Certificate - Lot 1236, Barool Street (BAL - LOW)**

-  Lot boundary
-  100m site assessment

**Bushfire Attack Level (BAL)**

-  BAL - FZ
-  BAL - 40
-  BAL - 29
-  BAL - 19
-  BAL - 12.5
-  BAL - LOW



Datum/Projection:  
GDA 1994 MGA Zone 50  
22PER2999-SM Date: 12/09/2023

