







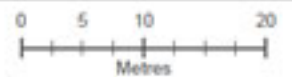


**Bushfire Attack Level (BAL) Certificate - Lot 1331 (BAL - 12.5)**

-  Lot boundary
-  Distance to bushfire hazard interface

**Bushfire Attack Level (BAL)**

-  BAL - FZ
-  BAL - 40
-  BAL - 29
-  BAL - 19
-  BAL - 12.5
-  BAL - LOW



Datum/Projection:  
GDA 1994 MGA Zone 50  
22PER2999-RD Date: 19/06/2023

