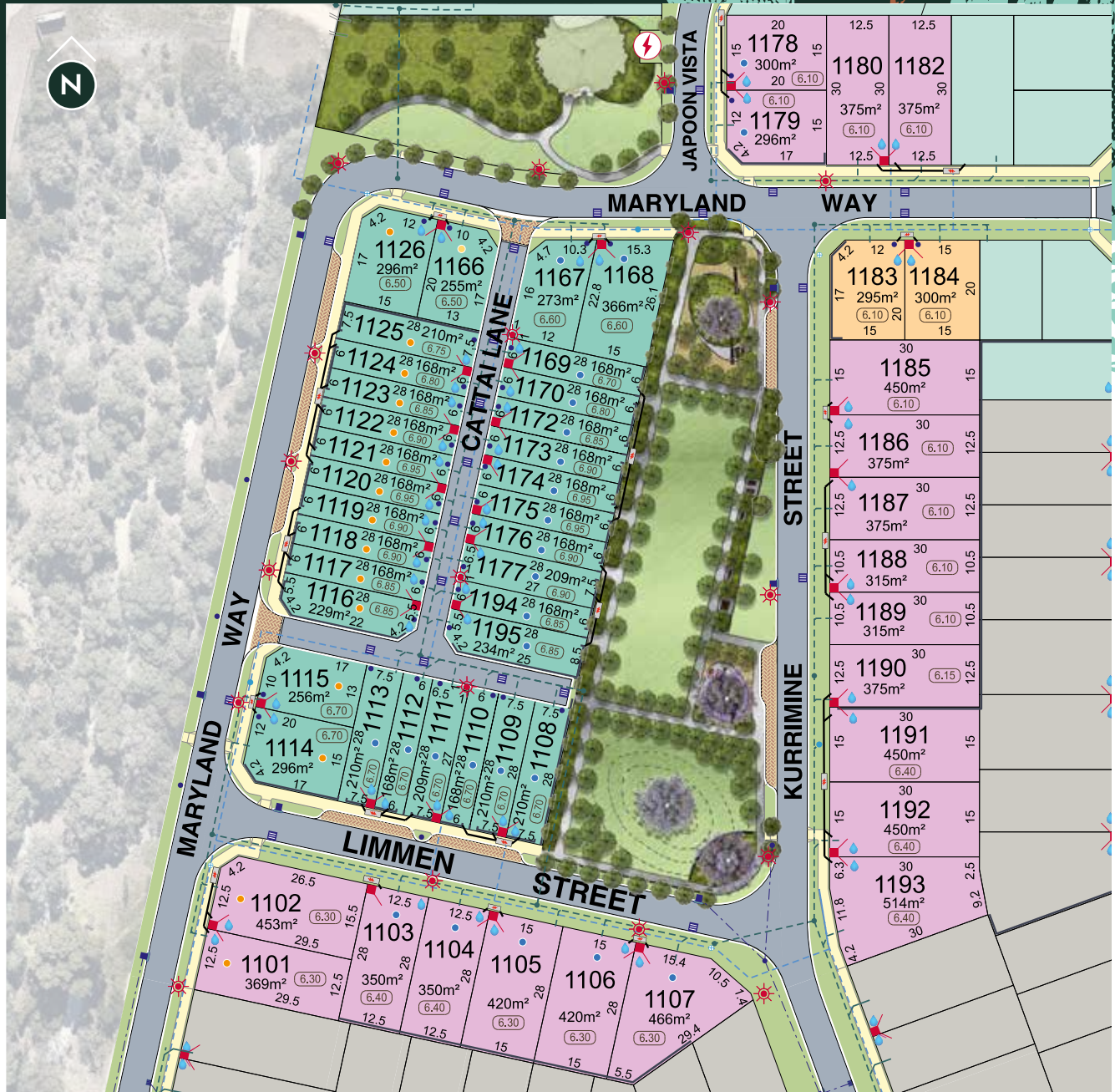
























Baldivis Parks

Live proud.

STAGE 11



 RMD60	 Brick paving	 Street light	 Transformer site
 RMD30	 Footpath	 Drainage connection	 Telecom pit
 RMD25	 Retaining wall	 Water service	 BAL 12.5
 Future Release	 Access restriction	 Sewer service	 BAL 19
 Existing Residential	 Power dome	 Lot level	 BAL 29*
	 Hydrant	 Valve	

*Refer to BAL Certificate for lot setback.

Call 13 38 38 baldivisparks.com.au

This plan and its contents (including areas, dimensions and depictions of the layout of the land) are approximations only, not to scale and subject to change. Final designs may alter for reasons outside Frasers Property's control. Purchasers must rely on their own enquiries and the contract for sale. Information correct as at February 2024. Version 2.