

Bushfire Attack Level (BAL) Certificate

Determined in accordance with AS 3959-2018

This Certificate has been issued by a person accredited by Fire Protection Association Australia under the Bushfire Planning and Design (BPAD) Accreditation Scheme. The certificate details the conclusions of the full Bushfire Attack Level Assessment Report (full report) prepared by the Accredited Practitioner.

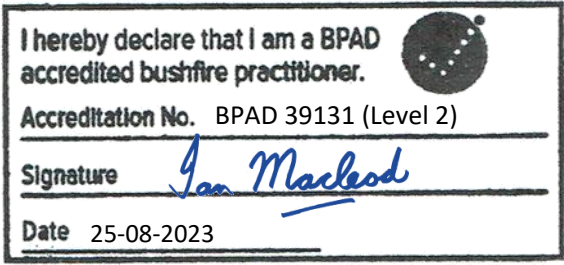
Property Details and Description of Works

Address Details	Unit no	Street no	Lot no	Street name / Plan Reference	
			233	Lakewood Parkway	
Local government area	Suburb			State	Postcode
	Coodanup			W.A.	6210
Main BCA class of the building	Class 1a	Use(s) of the building	Residential		
Description of the building or works	Vacant lot assessment				

Determination of Highest Bushfire Attack Level

AS 3959 Assessment Procedure	Vegetation Classification	Effective Slope	Separation Distance	BAL
Method 1	Class 'A' Forest	Flat	24m	BAL-29

BPAD Accredited Practitioner Details

Name Ian Macleod	 <p>I hereby declare that I am a BPAD accredited bushfire practitioner. Accreditation No. BPAD 39131 (Level 2) Signature <i>Ian Macleod</i> Date 25-08-2023</p>
Company Details BPP Group Pty Ltd ABN 39 166 551 784	
I hereby certify that I have undertaken the assessment of the above site and determined the Bushfire Attack Level stated above in accordance with the requirements of AS 3959-2018.	

Authorised Practitioner Stamp

Reliance on the assessment and determination of the Bushfire Attack Level contained in this certificate should not extend beyond a period of 12 months from the date of issue of the certificate. If this certificate was issued more than 12 months ago, it is recommended that the validity of the determination be confirmed with the Accredited Practitioner and where required an updated certificate issued.

Bushfire Attack Level (BAL) Certificate

Determined in accordance with AS 3959-2018

This Certificate has been issued by a person accredited by Fire Protection Association Australia under the Bushfire Planning and Design (BPAD) Accreditation Scheme. The certificate details the conclusions of the full Bushfire Attack Level Assessment Report (full report) prepared by the Accredited Practitioner.

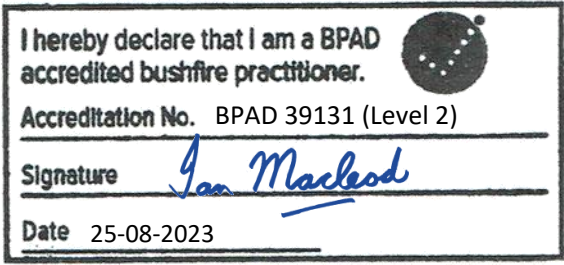
Property Details and Description of Works

Address Details	Unit no	Street no	Lot no	Street name / Plan Reference	
			234	Swanson Loop	
Local government area	Suburb			State	Postcode
	Coodanup			W.A.	6210
Main BCA class of the building	Class 1a	Use(s) of the building	Residential		
Description of the building or works	Vacant lot assessment				

Determination of Highest Bushfire Attack Level

AS 3959 Assessment Procedure	Vegetation Classification	Effective Slope	Separation Distance	BAL
Method 1	Class 'A' Forest	Flat	40m	BAL-19

BPAD Accredited Practitioner Details

Name Ian Macleod	 <p><i>Authorised Practitioner Stamp</i></p>
Company Details BPP Group Pty Ltd ABN 39 166 551 784	
I hereby certify that I have undertaken the assessment of the above site and determined the Bushfire Attack Level stated above in accordance with the requirements of AS 3959-2018.	

Reliance on the assessment and determination of the Bushfire Attack Level contained in this certificate should not extend beyond a period of 12 months from the date of issue of the certificate. If this certificate was issued more than 12 months ago, it is recommended that the validity of the determination be confirmed with the Accredited Practitioner and where required an updated certificate issued.

Bushfire Attack Level (BAL) Certificate

Determined in accordance with AS 3959-2018

This Certificate has been issued by a person accredited by Fire Protection Association Australia under the Bushfire Planning and Design (BPAD) Accreditation Scheme. The certificate details the conclusions of the full Bushfire Attack Level Assessment Report (full report) prepared by the Accredited Practitioner.

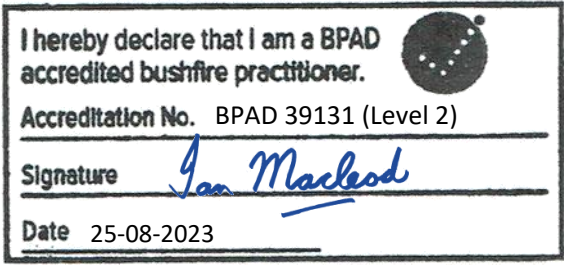
Property Details and Description of Works

Address Details	Unit no	Street no	Lot no	Street name / Plan Reference	
			235	Swanson Loop	
Local government area	Suburb			State	Postcode
	Coodanup			W.A.	6210
Main BCA class of the building	Class 1a	Use(s) of the building	Residential		
Description of the building or works	Vacant lot assessment				

Determination of Highest Bushfire Attack Level

AS 3959 Assessment Procedure	Vegetation Classification	Effective Slope	Separation Distance	BAL
Method 1	Class 'A' Forest	Flat	49m	BAL-12.5

BPAD Accredited Practitioner Details

Name Ian Macleod	
Company Details BPP Group Pty Ltd ABN 39 166 551 784	
I hereby certify that I have undertaken the assessment of the above site and determined the Bushfire Attack Level stated above in accordance with the requirements of AS 3959-2018.	

Authorised Practitioner Stamp

Reliance on the assessment and determination of the Bushfire Attack Level contained in this certificate should not extend beyond a period of 12 months from the date of issue of the certificate. If this certificate was issued more than 12 months ago, it is recommended that the validity of the determination be confirmed with the Accredited Practitioner and where required an updated certificate issued.

Bushfire Attack Level (BAL) Certificate

Determined in accordance with AS 3959-2018

This Certificate has been issued by a person accredited by Fire Protection Association Australia under the Bushfire Planning and Design (BPAD) Accreditation Scheme. The certificate details the conclusions of the full Bushfire Attack Level Assessment Report (full report) prepared by the Accredited Practitioner.

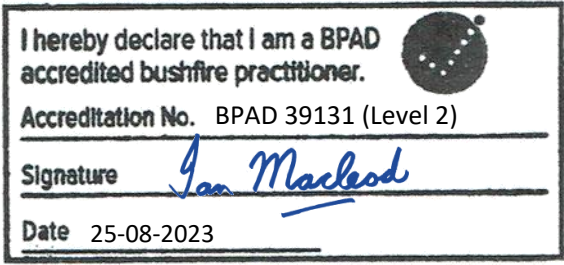
Property Details and Description of Works

Address Details	Unit no	Street no	Lot no	Street name / Plan Reference	
			236	Swanson Loop	
Local government area	Suburb			State	Postcode
	Coodanup			W.A.	6210
Main BCA class of the building	Class 1a	Use(s) of the building	Residential		
Description of the building or works	Vacant lot assessment				

Determination of Highest Bushfire Attack Level

AS 3959 Assessment Procedure	Vegetation Classification	Effective Slope	Separation Distance	BAL
Method 1	Class 'A' Forest	Flat	64m	BAL-12.5

BPAD Accredited Practitioner Details

Name Ian Macleod	 <p>I hereby declare that I am a BPAD accredited bushfire practitioner.</p> <p>Accreditation No. BPAD 39131 (Level 2)</p> <p>Signature <i>Ian Macleod</i></p> <p>Date 25-08-2023</p>
Company Details BPP Group Pty Ltd ABN 39 166 551 784	
I hereby certify that I have undertaken the assessment of the above site and determined the Bushfire Attack Level stated above in accordance with the requirements of AS 3959-2018.	

Authorised Practitioner Stamp

Reliance on the assessment and determination of the Bushfire Attack Level contained in this certificate should not extend beyond a period of 12 months from the date of issue of the certificate. If this certificate was issued more than 12 months ago, it is recommended that the validity of the determination be confirmed with the Accredited Practitioner and where required an updated certificate issued.

Bushfire Attack Level (BAL) Certificate

Determined in accordance with AS 3959-2018

This Certificate has been issued by a person accredited by Fire Protection Association Australia under the Bushfire Planning and Design (BPAD) Accreditation Scheme. The certificate details the conclusions of the full Bushfire Attack Level Assessment Report (full report) prepared by the Accredited Practitioner.

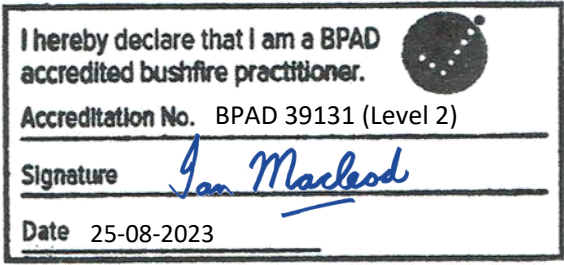
Property Details and Description of Works

Address Details	Unit no	Street no	Lot no	Street name / Plan Reference	
			237	Swanson Loop	
Local government area	Suburb			State	Postcode
	Coodanup			W.A.	6210
Main BCA class of the building	Class 1a	Use(s) of the building	Residential		
Description of the building or works	Vacant lot assessment				

Determination of Highest Bushfire Attack Level

AS 3959 Assessment Procedure	Vegetation Classification	Effective Slope	Separation Distance	BAL
Method 1	Class 'A' Forest	Flat	76m	BAL-12.5

BPAD Accredited Practitioner Details

Name Ian Macleod	 <p>I hereby declare that I am a BPAD accredited bushfire practitioner.</p> <p>Accreditation No. BPAD 39131 (Level 2)</p> <p>Signature <i>Ian Macleod</i></p> <p>Date 25-08-2023</p>
Company Details BPP Group Pty Ltd ABN 39 166 551 784	
I hereby certify that I have undertaken the assessment of the above site and determined the Bushfire Attack Level stated above in accordance with the requirements of AS 3959-2018.	

Authorised Practitioner Stamp

Reliance on the assessment and determination of the Bushfire Attack Level contained in this certificate should not extend beyond a period of 12 months from the date of issue of the certificate. If this certificate was issued more than 12 months ago, it is recommended that the validity of the determination be confirmed with the Accredited Practitioner and where required an updated certificate issued.

Bushfire Attack Level (BAL) Certificate

Determined in accordance with AS 3959-2018

This Certificate has been issued by a person accredited by Fire Protection Association Australia under the Bushfire Planning and Design (BPAD) Accreditation Scheme. The certificate details the conclusions of the full Bushfire Attack Level Assessment Report (full report) prepared by the Accredited Practitioner.

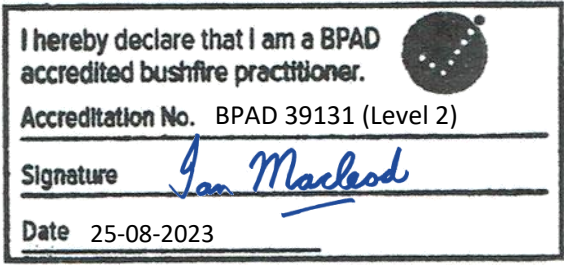
Property Details and Description of Works

Address Details	Unit no	Street no	Lot no	Street name / Plan Reference	
			238	Swanson Loop	
Local government area	Suburb			State	Postcode
	Coodanup			W.A.	6210
Main BCA class of the building	Class 1a	Use(s) of the building	Residential		
Description of the building or works	Vacant lot assessment				

Determination of Highest Bushfire Attack Level

AS 3959 Assessment Procedure	Vegetation Classification	Effective Slope	Separation Distance	BAL
Method 1	Class 'A' Forest	Flat	91m	BAL-12.5

BPAD Accredited Practitioner Details

Name Ian Macleod	 <p>I hereby declare that I am a BPAD accredited bushfire practitioner.</p> <p>Accreditation No. BPAD 39131 (Level 2)</p> <p>Signature <i>Ian Macleod</i></p> <p>Date 25-08-2023</p>
Company Details BPP Group Pty Ltd ABN 39 166 551 784	
I hereby certify that I have undertaken the assessment of the above site and determined the Bushfire Attack Level stated above in accordance with the requirements of AS 3959-2018.	

Authorised Practitioner Stamp

Reliance on the assessment and determination of the Bushfire Attack Level contained in this certificate should not extend beyond a period of 12 months from the date of issue of the certificate. If this certificate was issued more than 12 months ago, it is recommended that the validity of the determination be confirmed with the Accredited Practitioner and where required an updated certificate issued.

Bushfire Attack Level (BAL) Certificate

Determined in accordance with AS 3959-2018

This Certificate has been issued by a person accredited by Fire Protection Association Australia under the Bushfire Planning and Design (BPAD) Accreditation Scheme. The certificate details the conclusions of the full Bushfire Attack Level Assessment Report (full report) prepared by the Accredited Practitioner.


Property Details and Description of Works

Address Details	Unit no	Street no	Lot no	Street name / Plan Reference	
			239	Swanson Loop	
Local government area	Suburb			State	Postcode
	Coodanup			W.A.	6210
Main BCA class of the building	Class 1a	Use(s) of the building	Residential		
Description of the building or works	Vacant lot assessment				

Determination of Highest Bushfire Attack Level

AS 3959 Assessment Procedure	Vegetation Classification	Effective Slope	Separation Distance	BAL
Method 1	Class 'A' Forest	Flat	104m	BAL-LOW

BPAD Accredited Practitioner Details

Name Ian Macleod	 <p>I hereby declare that I am a BPAD accredited bushfire practitioner.</p> <p>Accreditation No. BPAD 39131 (Level 2)</p> <p>Signature <u>Ian Macleod</u></p> <p>Date 25-08-2023</p>
Company Details BPP Group Pty Ltd ABN 39 166 551 784	
I hereby certify that I have undertaken the assessment of the above site and determined the Bushfire Attack Level stated above in accordance with the requirements of AS 3959-2018.	

Authorised Practitioner Stamp

Reliance on the assessment and determination of the Bushfire Attack Level contained in this certificate should not extend beyond a period of 12 months from the date of issue of the certificate. If this certificate was issued more than 12 months ago, it is recommended that the validity of the determination be confirmed with the Accredited Practitioner and where required an updated certificate issued.

Bushfire Attack Level (BAL) Certificate

Determined in accordance with AS 3959-2018

This Certificate has been issued by a person accredited by Fire Protection Association Australia under the Bushfire Planning and Design (BPAD) Accreditation Scheme. The certificate details the conclusions of the full Bushfire Attack Level Assessment Report (full report) prepared by the Accredited Practitioner.

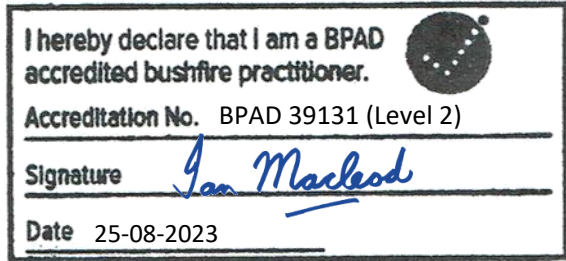
Property Details and Description of Works

Address Details	Unit no	Street no	Lot no	Street name / Plan Reference	
			240	Swanson Loop	
Local government area	Suburb			State	Postcode
	Coodanup			W.A.	6210
Main BCA class of the building	Class 1a	Use(s) of the building	Residential		
Description of the building or works	Vacant lot assessment				

Determination of Highest Bushfire Attack Level

AS 3959 Assessment Procedure	Vegetation Classification	Effective Slope	Separation Distance	BAL
Method 1	Class 'A' Forest	Flat	114m	BAL-LOW

BPAD Accredited Practitioner Details

Name Ian Macleod	 <p>I hereby declare that I am a BPAD accredited bushfire practitioner. Accreditation No. BPAD 39131 (Level 2) Signature <i>Ian Macleod</i> Date 25-08-2023</p>
Company Details BPP Group Pty Ltd ABN 39 166 551 784	
I hereby certify that I have undertaken the assessment of the above site and determined the Bushfire Attack Level stated above in accordance with the requirements of AS 3959-2018.	

Authorised Practitioner Stamp

Reliance on the assessment and determination of the Bushfire Attack Level contained in this certificate should not extend beyond a period of 12 months from the date of issue of the certificate. If this certificate was issued more than 12 months ago, it is recommended that the validity of the determination be confirmed with the Accredited Practitioner and where required an updated certificate issued.

Bushfire Attack Level (BAL) Certificate

Determined in accordance with AS 3959-2018

This Certificate has been issued by a person accredited by Fire Protection Association Australia under the Bushfire Planning and Design (BPAD) Accreditation Scheme. The certificate details the conclusions of the full Bushfire Attack Level Assessment Report (full report) prepared by the Accredited Practitioner.

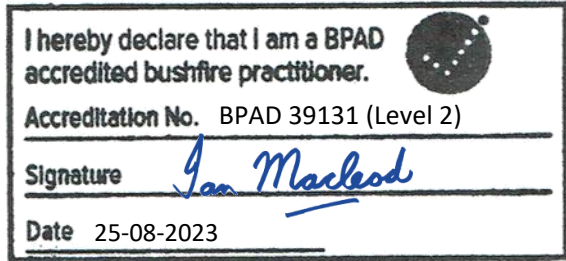
Property Details and Description of Works

Address Details	Unit no	Street no	Lot no	Street name / Plan Reference	
			241	Swanson Loop	
Local government area	Suburb			State	Postcode
	Coodanup			W.A.	6210
Main BCA class of the building	Class 1a	Use(s) of the building	Residential		
Description of the building or works	Vacant lot assessment				

Determination of Highest Bushfire Attack Level

AS 3959 Assessment Procedure	Vegetation Classification	Effective Slope	Separation Distance	BAL
Method 1	Class 'A' Forest	Flat	127m	BAL-LOW

BPAD Accredited Practitioner Details

Name Ian Macleod	 <p>I hereby declare that I am a BPAD accredited bushfire practitioner.</p> <p>Accreditation No. BPAD 39131 (Level 2)</p> <p>Signature <i>Ian Macleod</i></p> <p>Date 25-08-2023</p>
Company Details BPP Group Pty Ltd ABN 39 166 551 784	
I hereby certify that I have undertaken the assessment of the above site and determined the Bushfire Attack Level stated above in accordance with the requirements of AS 3959-2018.	

Authorised Practitioner Stamp

Reliance on the assessment and determination of the Bushfire Attack Level contained in this certificate should not extend beyond a period of 12 months from the date of issue of the certificate. If this certificate was issued more than 12 months ago, it is recommended that the validity of the determination be confirmed with the Accredited Practitioner and where required an updated certificate issued.

Bushfire Attack Level (BAL) Certificate

Determined in accordance with AS 3959-2018

This Certificate has been issued by a person accredited by Fire Protection Association Australia under the Bushfire Planning and Design (BPAD) Accreditation Scheme. The certificate details the conclusions of the full Bushfire Attack Level Assessment Report (full report) prepared by the Accredited Practitioner.

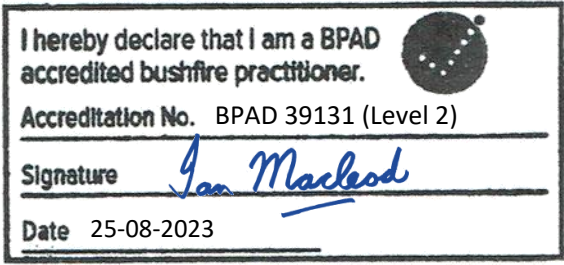
Property Details and Description of Works

Address Details	Unit no	Street no	Lot no	Street name / Plan Reference	
			242	Swanson Loop	
Local government area	Suburb			State	Postcode
	Coodanup			W.A.	6210
Main BCA class of the building	Class 1a	Use(s) of the building	Residential		
Description of the building or works	Vacant lot assessment				

Determination of Highest Bushfire Attack Level

AS 3959 Assessment Procedure	Vegetation Classification	Effective Slope	Separation Distance	BAL
Method 1	Class 'A' Forest	Flat	137m	BAL-LOW

BPAD Accredited Practitioner Details

Name Ian Macleod	 <p>I hereby declare that I am a BPAD accredited bushfire practitioner. Accreditation No. BPAD 39131 (Level 2) Signature <i>Ian Macleod</i> Date 25-08-2023</p>
Company Details BPP Group Pty Ltd ABN 39 166 551 784	
I hereby certify that I have undertaken the assessment of the above site and determined the Bushfire Attack Level stated above in accordance with the requirements of AS 3959-2018.	

Authorised Practitioner Stamp

Reliance on the assessment and determination of the Bushfire Attack Level contained in this certificate should not extend beyond a period of 12 months from the date of issue of the certificate. If this certificate was issued more than 12 months ago, it is recommended that the validity of the determination be confirmed with the Accredited Practitioner and where required an updated certificate issued.

Bushfire Attack Level (BAL) Certificate

Determined in accordance with AS 3959-2018

This Certificate has been issued by a person accredited by Fire Protection Association Australia under the Bushfire Planning and Design (BPAD) Accreditation Scheme. The certificate details the conclusions of the full Bushfire Attack Level Assessment Report (full report) prepared by the Accredited Practitioner.

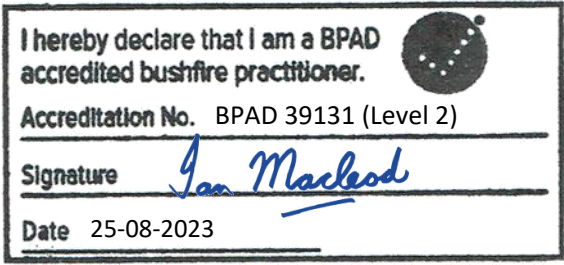
Property Details and Description of Works

Address Details	Unit no	Street no	Lot no	Street name / Plan Reference	
			243	Swanson Loop	
Local government area	Suburb			State	Postcode
	Coodanup			W.A.	6210
Main BCA class of the building	Class 1a	Use(s) of the building	Residential		
Description of the building or works	Vacant lot assessment				

Determination of Highest Bushfire Attack Level

AS 3959 Assessment Procedure	Vegetation Classification	Effective Slope	Separation Distance	BAL
Method 1	Class 'A' Forest	Flat	150m	BAL-LOW

BPAD Accredited Practitioner Details

Name Ian Macleod	 <p>I hereby declare that I am a BPAD accredited bushfire practitioner.</p> <p>Accreditation No. BPAD 39131 (Level 2)</p> <p>Signature <i>Ian Macleod</i></p> <p>Date 25-08-2023</p>
Company Details BPP Group Pty Ltd ABN 39 166 551 784	
I hereby certify that I have undertaken the assessment of the above site and determined the Bushfire Attack Level stated above in accordance with the requirements of AS 3959-2018.	

Authorised Practitioner Stamp

Reliance on the assessment and determination of the Bushfire Attack Level contained in this certificate should not extend beyond a period of 12 months from the date of issue of the certificate. If this certificate was issued more than 12 months ago, it is recommended that the validity of the determination be confirmed with the Accredited Practitioner and where required an updated certificate issued.

Bushfire Attack Level (BAL) Certificate

Determined in accordance with AS 3959-2018

This Certificate has been issued by a person accredited by Fire Protection Association Australia under the Bushfire Planning and Design (BPAD) Accreditation Scheme. The certificate details the conclusions of the full Bushfire Attack Level Assessment Report (full report) prepared by the Accredited Practitioner.

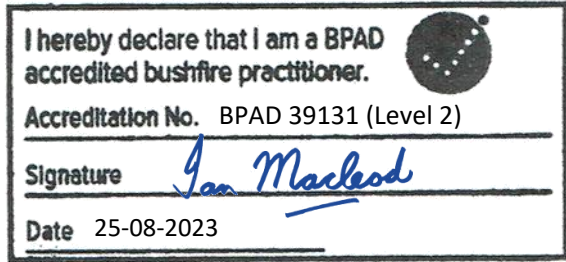
Property Details and Description of Works

Address Details	Unit no	Street no	Lot no	Street name / Plan Reference	
			244	Swanson Loop	
Local government area	Suburb			State	Postcode
	Coodanup			W.A.	6210
Main BCA class of the building	Class 1a	Use(s) of the building	Residential		
Description of the building or works	Vacant lot assessment				

Determination of Highest Bushfire Attack Level

AS 3959 Assessment Procedure	Vegetation Classification	Effective Slope	Separation Distance	BAL
Method 1	Class 'A' Forest	Flat	165m	BAL-LOW

BPAD Accredited Practitioner Details

Name Ian Macleod	 <p>I hereby declare that I am a BPAD accredited bushfire practitioner.</p> <p>Accreditation No. BPAD 39131 (Level 2)</p> <p>Signature <i>Ian Macleod</i></p> <p>Date 25-08-2023</p>
Company Details BPP Group Pty Ltd ABN 39 166 551 784	
I hereby certify that I have undertaken the assessment of the above site and determined the Bushfire Attack Level stated above in accordance with the requirements of AS 3959-2018.	

Authorised Practitioner Stamp

Reliance on the assessment and determination of the Bushfire Attack Level contained in this certificate should not extend beyond a period of 12 months from the date of issue of the certificate. If this certificate was issued more than 12 months ago, it is recommended that the validity of the determination be confirmed with the Accredited Practitioner and where required an updated certificate issued.

Bushfire Attack Level (BAL) Certificate

Determined in accordance with AS 3959-2018

This Certificate has been issued by a person accredited by Fire Protection Association Australia under the Bushfire Planning and Design (BPAD) Accreditation Scheme. The certificate details the conclusions of the full Bushfire Attack Level Assessment Report (full report) prepared by the Accredited Practitioner.

Property Details and Description of Works

Address Details	Unit no	Street no	Lot no	Street name / Plan Reference	
			245	Swanson Loop	
Local government area	Suburb			State	Postcode
	Coodanup			W.A.	6210
Main BCA class of the building	Class 1a	Use(s) of the building	Residential		
Description of the building or works	Vacant lot assessment				

Determination of Highest Bushfire Attack Level

AS 3959 Assessment Procedure	Vegetation Classification	Effective Slope	Separation Distance	BAL
Method 1	Class 'A' Forest	Flat	177m	BAL-LOW

BPAD Accredited Practitioner Details

Name Ian Macleod	 <p><i>Authorised Practitioner Stamp</i></p>
Company Details BPP Group Pty Ltd ABN 39 166 551 784	
I hereby certify that I have undertaken the assessment of the above site and determined the Bushfire Attack Level stated above in accordance with the requirements of AS 3959-2018.	

Reliance on the assessment and determination of the Bushfire Attack Level contained in this certificate should not extend beyond a period of 12 months from the date of issue of the certificate. If this certificate was issued more than 12 months ago, it is recommended that the validity of the determination be confirmed with the Accredited Practitioner and where required an updated certificate issued.

Bushfire Attack Level (BAL) Certificate

Determined in accordance with AS 3959-2018

This Certificate has been issued by a person accredited by Fire Protection Association Australia under the Bushfire Planning and Design (BPAD) Accreditation Scheme. The certificate details the conclusions of the full Bushfire Attack Level Assessment Report (full report) prepared by the Accredited Practitioner.

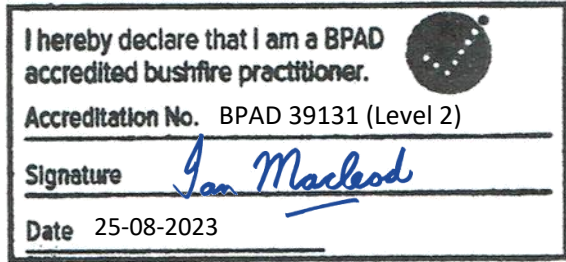
Property Details and Description of Works

Address Details	Unit no	Street no	Lot no	Street name / Plan Reference	
			246	Swanson Loop	
Local government area	Suburb			State	Postcode
	Coodanup			W.A.	6210
Main BCA class of the building	Class 1a	Use(s) of the building	Residential		
Description of the building or works	Vacant lot assessment				

Determination of Highest Bushfire Attack Level

AS 3959 Assessment Procedure	Vegetation Classification	Effective Slope	Separation Distance	BAL
Method 1	Class 'A' Forest	Flat	190m	BAL-LOW

BPAD Accredited Practitioner Details

Name Ian Macleod	 <p>I hereby declare that I am a BPAD accredited bushfire practitioner.</p> <p>Accreditation No. BPAD 39131 (Level 2)</p> <p>Signature <i>Ian Macleod</i></p> <p>Date 25-08-2023</p>
Company Details BPP Group Pty Ltd ABN 39 166 551 784	
I hereby certify that I have undertaken the assessment of the above site and determined the Bushfire Attack Level stated above in accordance with the requirements of AS 3959-2018.	

Authorised Practitioner Stamp

Reliance on the assessment and determination of the Bushfire Attack Level contained in this certificate should not extend beyond a period of 12 months from the date of issue of the certificate. If this certificate was issued more than 12 months ago, it is recommended that the validity of the determination be confirmed with the Accredited Practitioner and where required an updated certificate issued.

Bushfire Attack Level (BAL) Certificate

Determined in accordance with AS 3959-2018

This Certificate has been issued by a person accredited by Fire Protection Association Australia under the Bushfire Planning and Design (BPAD) Accreditation Scheme. The certificate details the conclusions of the full Bushfire Attack Level Assessment Report (full report) prepared by the Accredited Practitioner.

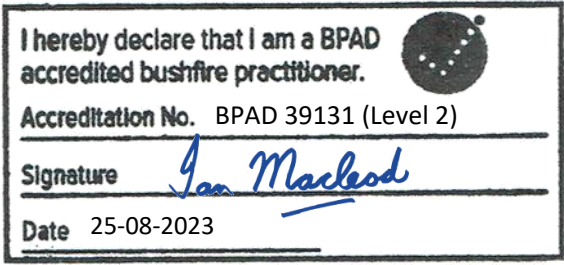
Property Details and Description of Works

Address Details	Unit no	Street no	Lot no	Street name / Plan Reference	
			529	Swanson Loop	
Local government area	Suburb			State	Postcode
	Coodanup			W.A.	6210
Main BCA class of the building	Class 1a	Use(s) of the building	Residential		
Description of the building or works	Vacant lot assessment				

Determination of Highest Bushfire Attack Level

AS 3959 Assessment Procedure	Vegetation Classification	Effective Slope	Separation Distance	BAL
Method 1	Class 'A' Forest	Flat	168m	BAL-LOW

BPAD Accredited Practitioner Details

Name Ian Macleod	 <p>I hereby declare that I am a BPAD accredited bushfire practitioner.</p> <p>Accreditation No. BPAD 39131 (Level 2)</p> <p>Signature <i>Ian Macleod</i></p> <p>Date 25-08-2023</p>
Company Details BPP Group Pty Ltd ABN 39 166 551 784	
I hereby certify that I have undertaken the assessment of the above site and determined the Bushfire Attack Level stated above in accordance with the requirements of AS 3959-2018.	

Authorised Practitioner Stamp

Reliance on the assessment and determination of the Bushfire Attack Level contained in this certificate should not extend beyond a period of 12 months from the date of issue of the certificate. If this certificate was issued more than 12 months ago, it is recommended that the validity of the determination be confirmed with the Accredited Practitioner and where required an updated certificate issued.

Bushfire Attack Level (BAL) Certificate

Determined in accordance with AS 3959-2018

This Certificate has been issued by a person accredited by Fire Protection Association Australia under the Bushfire Planning and Design (BPAD) Accreditation Scheme. The certificate details the conclusions of the full Bushfire Attack Level Assessment Report (full report) prepared by the Accredited Practitioner.

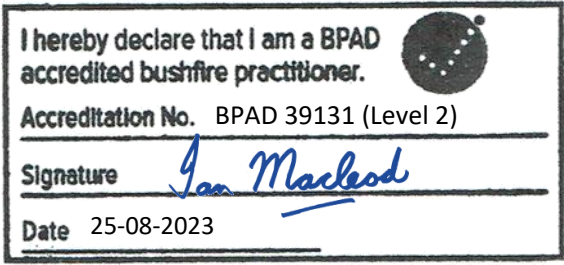
Property Details and Description of Works

Address Details	Unit no	Street no	Lot no	Street name / Plan Reference	
			530	Swanson Loop	
Local government area	Suburb			State	Postcode
	Coodanup			W.A.	6210
Main BCA class of the building	Class 1a	Use(s) of the building	Residential		
Description of the building or works	Vacant lot assessment				

Determination of Highest Bushfire Attack Level

AS 3959 Assessment Procedure	Vegetation Classification	Effective Slope	Separation Distance	BAL
Method 1	Class 'A' Forest	Flat	154m	BAL-LOW

BPAD Accredited Practitioner Details

Name Ian Macleod	 <p><i>Authorised Practitioner Stamp</i></p>
Company Details BPP Group Pty Ltd ABN 39 166 551 784	
I hereby certify that I have undertaken the assessment of the above site and determined the Bushfire Attack Level stated above in accordance with the requirements of AS 3959-2018.	

Reliance on the assessment and determination of the Bushfire Attack Level contained in this certificate should not extend beyond a period of 12 months from the date of issue of the certificate. If this certificate was issued more than 12 months ago, it is recommended that the validity of the determination be confirmed with the Accredited Practitioner and where required an updated certificate issued.

Bushfire Attack Level (BAL) Certificate

Determined in accordance with AS 3959-2018

This Certificate has been issued by a person accredited by Fire Protection Association Australia under the Bushfire Planning and Design (BPAD) Accreditation Scheme. The certificate details the conclusions of the full Bushfire Attack Level Assessment Report (full report) prepared by the Accredited Practitioner.

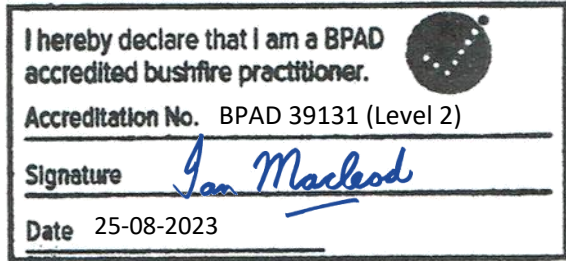
Property Details and Description of Works

Address Details	Unit no	Street no	Lot no	Street name / Plan Reference	
			531	Swanson Loop	
Local government area	Suburb			State	Postcode
	Coodanup			W.A.	6210
Main BCA class of the building	Class 1a	Use(s) of the building	Residential		
Description of the building or works	Vacant lot assessment				

Determination of Highest Bushfire Attack Level

AS 3959 Assessment Procedure	Vegetation Classification	Effective Slope	Separation Distance	BAL
Method 1	Class 'A' Forest	Flat	143m	BAL-LOW

BPAD Accredited Practitioner Details

Name Ian Macleod	 <p>I hereby declare that I am a BPAD accredited bushfire practitioner.</p> <p>Accreditation No. BPAD 39131 (Level 2)</p> <p>Signature <i>Ian Macleod</i></p> <p>Date 25-08-2023</p>
Company Details BPP Group Pty Ltd ABN 39 166 551 784	
I hereby certify that I have undertaken the assessment of the above site and determined the Bushfire Attack Level stated above in accordance with the requirements of AS 3959-2018.	

Authorised Practitioner Stamp

Reliance on the assessment and determination of the Bushfire Attack Level contained in this certificate should not extend beyond a period of 12 months from the date of issue of the certificate. If this certificate was issued more than 12 months ago, it is recommended that the validity of the determination be confirmed with the Accredited Practitioner and where required an updated certificate issued.

Bushfire Attack Level (BAL) Certificate

Determined in accordance with AS 3959-2018

This Certificate has been issued by a person accredited by Fire Protection Association Australia under the Bushfire Planning and Design (BPAD) Accreditation Scheme. The certificate details the conclusions of the full Bushfire Attack Level Assessment Report (full report) prepared by the Accredited Practitioner.

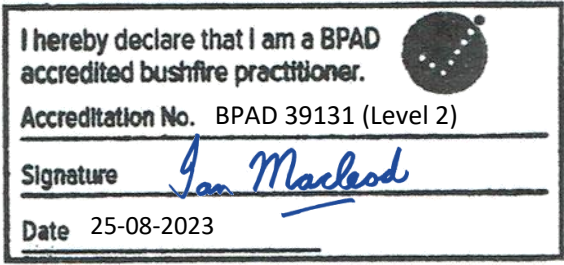
Property Details and Description of Works

Address Details	Unit no	Street no	Lot no	Street name / Plan Reference	
			532	Swanson Loop	
Local government area	Suburb			State	Postcode
	Coodanup			W.A.	6210
Main BCA class of the building	Class 1a	Use(s) of the building	Residential		
Description of the building or works	Vacant lot assessment				

Determination of Highest Bushfire Attack Level

AS 3959 Assessment Procedure	Vegetation Classification	Effective Slope	Separation Distance	BAL
Method 1	Class 'A' Forest	Flat	131m	BAL-LOW

BPAD Accredited Practitioner Details

Name Ian Macleod	 <p><i>Authorised Practitioner Stamp</i></p>
Company Details BPP Group Pty Ltd ABN 39 166 551 784	
I hereby certify that I have undertaken the assessment of the above site and determined the Bushfire Attack Level stated above in accordance with the requirements of AS 3959-2018.	

Reliance on the assessment and determination of the Bushfire Attack Level contained in this certificate should not extend beyond a period of 12 months from the date of issue of the certificate. If this certificate was issued more than 12 months ago, it is recommended that the validity of the determination be confirmed with the Accredited Practitioner and where required an updated certificate issued.

Bushfire Attack Level (BAL) Certificate

Determined in accordance with AS 3959-2018

This Certificate has been issued by a person accredited by Fire Protection Association Australia under the Bushfire Planning and Design (BPAD) Accreditation Scheme. The certificate details the conclusions of the full Bushfire Attack Level Assessment Report (full report) prepared by the Accredited Practitioner.

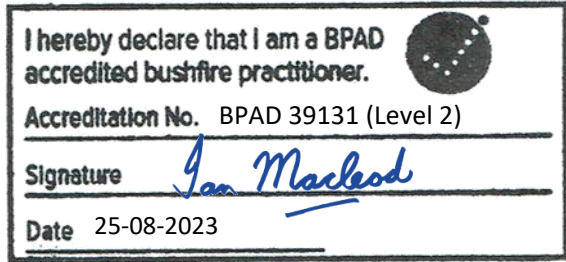
Property Details and Description of Works

Address Details	Unit no	Street no	Lot no	Street name / Plan Reference	
			533	Swanson Loop	
Local government area	Suburb			State	Postcode
	Coodanup			W.A.	6210
Main BCA class of the building	Class 1a	Use(s) of the building	Residential		
Description of the building or works	Vacant lot assessment				

Determination of Highest Bushfire Attack Level

AS 3959 Assessment Procedure	Vegetation Classification	Effective Slope	Separation Distance	BAL
Method 1	Class 'A' Forest	Flat	118m	BAL-LOW

BPAD Accredited Practitioner Details

Name Ian Macleod	 <p>I hereby declare that I am a BPAD accredited bushfire practitioner.</p> <p>Accreditation No. BPAD 39131 (Level 2)</p> <p>Signature <i>Ian Macleod</i></p> <p>Date 25-08-2023</p>
Company Details BPP Group Pty Ltd ABN 39 166 551 784	
I hereby certify that I have undertaken the assessment of the above site and determined the Bushfire Attack Level stated above in accordance with the requirements of AS 3959-2018.	

Authorised Practitioner Stamp

Reliance on the assessment and determination of the Bushfire Attack Level contained in this certificate should not extend beyond a period of 12 months from the date of issue of the certificate. If this certificate was issued more than 12 months ago, it is recommended that the validity of the determination be confirmed with the Accredited Practitioner and where required an updated certificate issued.

Bushfire Attack Level (BAL) Certificate

Determined in accordance with AS 3959-2018

This Certificate has been issued by a person accredited by Fire Protection Association Australia under the Bushfire Planning and Design (BPAD) Accreditation Scheme. The certificate details the conclusions of the full Bushfire Attack Level Assessment Report (full report) prepared by the Accredited Practitioner.

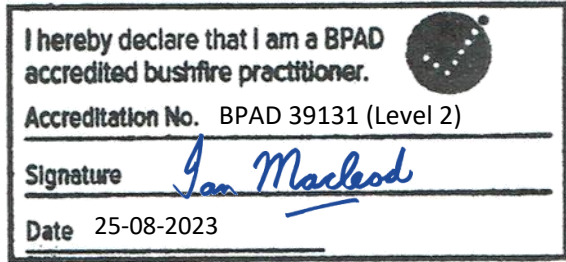
Property Details and Description of Works

Address Details	Unit no	Street no	Lot no	Street name / Plan Reference	
			534	Swanson Loop	
Local government area	Suburb			State	Postcode
	Coodanup			W.A.	6210
Main BCA class of the building	Class 1a	Use(s) of the building	Residential		
Description of the building or works	Vacant lot assessment				

Determination of Highest Bushfire Attack Level

AS 3959 Assessment Procedure	Vegetation Classification	Effective Slope	Separation Distance	BAL
Method 1	Class 'A' Forest	Flat	108m	BAL-LOW

BPAD Accredited Practitioner Details

Name Ian Macleod	 <p>I hereby declare that I am a BPAD accredited bushfire practitioner. Accreditation No. BPAD 39131 (Level 2) Signature <i>Ian Macleod</i> Date 25-08-2023</p>
Company Details BPP Group Pty Ltd ABN 39 166 551 784	
I hereby certify that I have undertaken the assessment of the above site and determined the Bushfire Attack Level stated above in accordance with the requirements of AS 3959-2018.	

Authorised Practitioner Stamp

Reliance on the assessment and determination of the Bushfire Attack Level contained in this certificate should not extend beyond a period of 12 months from the date of issue of the certificate. If this certificate was issued more than 12 months ago, it is recommended that the validity of the determination be confirmed with the Accredited Practitioner and where required an updated certificate issued.

Bushfire Attack Level (BAL) Certificate

Determined in accordance with AS 3959-2018

This Certificate has been issued by a person accredited by Fire Protection Association Australia under the Bushfire Planning and Design (BPAD) Accreditation Scheme. The certificate details the conclusions of the full Bushfire Attack Level Assessment Report (full report) prepared by the Accredited Practitioner.

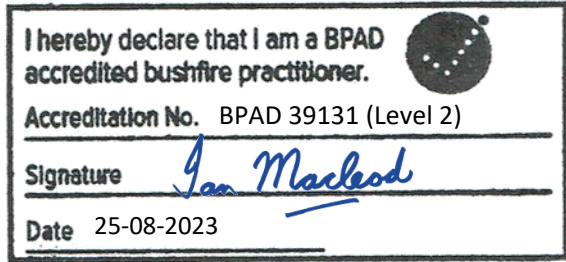
Property Details and Description of Works

Address Details	Unit no	Street no	Lot no	Street name / Plan Reference	
			535	Swanson Loop	
Local government area	Suburb			State	Postcode
	Coodanup			W.A.	6210
Main BCA class of the building	Class 1a	Use(s) of the building	Residential		
Description of the building or works	Vacant lot assessment				

Determination of Highest Bushfire Attack Level

AS 3959 Assessment Procedure	Vegetation Classification	Effective Slope	Separation Distance	BAL
Method 1	Class 'A' Forest	Flat	96m	BAL-12.5

BPAD Accredited Practitioner Details

Name Ian Macleod	 <p>I hereby declare that I am a BPAD accredited bushfire practitioner.</p> <p>Accreditation No. BPAD 39131 (Level 2)</p> <p>Signature <i>Ian Macleod</i></p> <p>Date 25-08-2023</p>
Company Details BPP Group Pty Ltd ABN 39 166 551 784	
I hereby certify that I have undertaken the assessment of the above site and determined the Bushfire Attack Level stated above in accordance with the requirements of AS 3959-2018.	

Authorised Practitioner Stamp

Reliance on the assessment and determination of the Bushfire Attack Level contained in this certificate should not extend beyond a period of 12 months from the date of issue of the certificate. If this certificate was issued more than 12 months ago, it is recommended that the validity of the determination be confirmed with the Accredited Practitioner and where required an updated certificate issued.

Bushfire Attack Level (BAL) Certificate

Determined in accordance with AS 3959-2018

This Certificate has been issued by a person accredited by Fire Protection Association Australia under the Bushfire Planning and Design (BPAD) Accreditation Scheme. The certificate details the conclusions of the full Bushfire Attack Level Assessment Report (full report) prepared by the Accredited Practitioner.

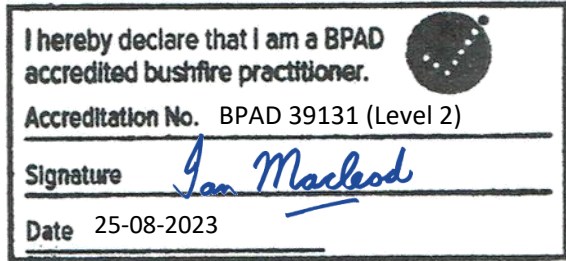
Property Details and Description of Works

Address Details	Unit no	Street no	Lot no	Street name / Plan Reference	
			536	Swanson Loop	
Local government area	Suburb			State	Postcode
	Coodanup			W.A.	6210
Main BCA class of the building	Class 1a	Use(s) of the building	Residential		
Description of the building or works	Vacant lot assessment				

Determination of Highest Bushfire Attack Level

AS 3959 Assessment Procedure	Vegetation Classification	Effective Slope	Separation Distance	BAL
Method 1	Class 'A' Forest	Flat	85m	BAL-12.5

BPAD Accredited Practitioner Details

Name Ian Macleod	 <p>I hereby declare that I am a BPAD accredited bushfire practitioner.</p> <p>Accreditation No. BPAD 39131 (Level 2)</p> <p>Signature <i>Ian Macleod</i></p> <p>Date 25-08-2023</p>
Company Details BPP Group Pty Ltd ABN 39 166 551 784	
I hereby certify that I have undertaken the assessment of the above site and determined the Bushfire Attack Level stated above in accordance with the requirements of AS 3959-2018.	

Authorised Practitioner Stamp

Reliance on the assessment and determination of the Bushfire Attack Level contained in this certificate should not extend beyond a period of 12 months from the date of issue of the certificate. If this certificate was issued more than 12 months ago, it is recommended that the validity of the determination be confirmed with the Accredited Practitioner and where required an updated certificate issued.

Bushfire Attack Level (BAL) Certificate

Determined in accordance with AS 3959-2018

This Certificate has been issued by a person accredited by Fire Protection Association Australia under the Bushfire Planning and Design (BPAD) Accreditation Scheme. The certificate details the conclusions of the full Bushfire Attack Level Assessment Report (full report) prepared by the Accredited Practitioner.


Property Details and Description of Works

Address Details	Unit no	Street no	Lot no	Street name / Plan Reference	
			537	Swanson Loop	
Local government area	Suburb			State	Postcode
	Coodanup			W.A.	6210
Main BCA class of the building	Class 1a	Use(s) of the building	Residential		
Description of the building or works	Vacant lot assessment				

Determination of Highest Bushfire Attack Level

AS 3959 Assessment Procedure	Vegetation Classification	Effective Slope	Separation Distance	BAL
Method 1	Class 'A' Forest	Flat	70m	BAL-12.5

BPAD Accredited Practitioner Details

Name Ian Macleod	 <p>I hereby declare that I am a BPAD accredited bushfire practitioner.</p> <p>Accreditation No. BPAD 39131 (Level 2)</p> <p>Signature <i>Ian Macleod</i></p> <p>Date 25-08-2023</p>
Company Details BPP Group Pty Ltd ABN 39 166 551 784	
I hereby certify that I have undertaken the assessment of the above site and determined the Bushfire Attack Level stated above in accordance with the requirements of AS 3959-2018.	

Authorised Practitioner Stamp

Reliance on the assessment and determination of the Bushfire Attack Level contained in this certificate should not extend beyond a period of 12 months from the date of issue of the certificate. If this certificate was issued more than 12 months ago, it is recommended that the validity of the determination be confirmed with the Accredited Practitioner and where required an updated certificate issued.

Bushfire Attack Level (BAL) Certificate

Determined in accordance with AS 3959-2018

This Certificate has been issued by a person accredited by Fire Protection Association Australia under the Bushfire Planning and Design (BPAD) Accreditation Scheme. The certificate details the conclusions of the full Bushfire Attack Level Assessment Report (full report) prepared by the Accredited Practitioner.


Property Details and Description of Works

Address Details	Unit no	Street no	Lot no	Street name / Plan Reference	
			538	Swanson Loop	
Local government area	Suburb			State	Postcode
	Coodanup			W.A.	6210
Main BCA class of the building	Class 1a	Use(s) of the building	Residential		
Description of the building or works	Vacant lot assessment				

Determination of Highest Bushfire Attack Level

AS 3959 Assessment Procedure	Vegetation Classification	Effective Slope	Separation Distance	BAL
Method 1	Class 'A' Forest	Flat	60m	BAL-12.5

BPAD Accredited Practitioner Details

Name Ian Macleod	
Company Details BPP Group Pty Ltd ABN 39 166 551 784	
I hereby certify that I have undertaken the assessment of the above site and determined the Bushfire Attack Level stated above in accordance with the requirements of AS 3959-2018.	

Authorised Practitioner Stamp

Reliance on the assessment and determination of the Bushfire Attack Level contained in this certificate should not extend beyond a period of 12 months from the date of issue of the certificate. If this certificate was issued more than 12 months ago, it is recommended that the validity of the determination be confirmed with the Accredited Practitioner and where required an updated certificate issued.

Bushfire Attack Level (BAL) Certificate

Determined in accordance with AS 3959-2018

This Certificate has been issued by a person accredited by Fire Protection Association Australia under the Bushfire Planning and Design (BPAD) Accreditation Scheme. The certificate details the conclusions of the full Bushfire Attack Level Assessment Report (full report) prepared by the Accredited Practitioner.

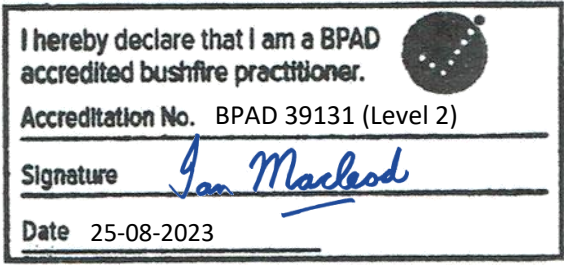
Property Details and Description of Works

Address Details	Unit no	Street no	Lot no	Street name / Plan Reference	
			539	Swanson Loop	
Local government area	Suburb			State	Postcode
	Coodanup			W.A.	6210
Main BCA class of the building	Class 1a	Use(s) of the building	Residential		
Description of the building or works	Vacant lot assessment				

Determination of Highest Bushfire Attack Level

AS 3959 Assessment Procedure	Vegetation Classification	Effective Slope	Separation Distance	BAL
Method 1	Class 'A' Forest	Flat	44m	BAL-12.5

BPAD Accredited Practitioner Details

Name Ian Macleod	 <p>I hereby declare that I am a BPAD accredited bushfire practitioner.</p> <p>Accreditation No. BPAD 39131 (Level 2)</p> <p>Signature <i>Ian Macleod</i></p> <p>Date 25-08-2023</p>
Company Details BPP Group Pty Ltd ABN 39 166 551 784	
I hereby certify that I have undertaken the assessment of the above site and determined the Bushfire Attack Level stated above in accordance with the requirements of AS 3959-2018.	

Authorised Practitioner Stamp

Reliance on the assessment and determination of the Bushfire Attack Level contained in this certificate should not extend beyond a period of 12 months from the date of issue of the certificate. If this certificate was issued more than 12 months ago, it is recommended that the validity of the determination be confirmed with the Accredited Practitioner and where required an updated certificate issued.

Bushfire Attack Level (BAL) Certificate

Determined in accordance with AS 3959-2018

This Certificate has been issued by a person accredited by Fire Protection Association Australia under the Bushfire Planning and Design (BPAD) Accreditation Scheme. The certificate details the conclusions of the full Bushfire Attack Level Assessment Report (full report) prepared by the Accredited Practitioner.

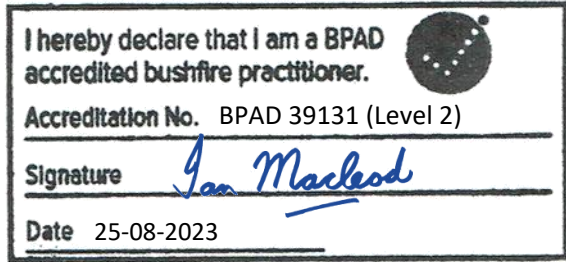
Property Details and Description of Works

Address Details	Unit no	Street no	Lot no	Street name / Plan Reference	
			540	Lakewood Parkway	
Local government area	Suburb			State	Postcode
	Coodanup			W.A.	6210
Main BCA class of the building	Class 1a	Use(s) of the building	Residential		
Description of the building or works	Vacant lot assessment				

Determination of Highest Bushfire Attack Level

AS 3959 Assessment Procedure	Vegetation Classification	Effective Slope	Separation Distance	BAL
Method 1	Class 'A' Forest	Flat	21m	BAL-29

BPAD Accredited Practitioner Details

Name Ian Macleod	 <p>I hereby declare that I am a BPAD accredited bushfire practitioner.</p> <p>Accreditation No. BPAD 39131 (Level 2)</p> <p>Signature <i>Ian Macleod</i></p> <p>Date 25-08-2023</p>
Company Details BPP Group Pty Ltd ABN 39 166 551 784	
I hereby certify that I have undertaken the assessment of the above site and determined the Bushfire Attack Level stated above in accordance with the requirements of AS 3959-2018.	

Authorised Practitioner Stamp

Reliance on the assessment and determination of the Bushfire Attack Level contained in this certificate should not extend beyond a period of 12 months from the date of issue of the certificate. If this certificate was issued more than 12 months ago, it is recommended that the validity of the determination be confirmed with the Accredited Practitioner and where required an updated certificate issued.

Bushfire Attack Level (BAL) Certificate

Determined in accordance with AS 3959-2018

This Certificate has been issued by a person accredited by Fire Protection Association Australia under the Bushfire Planning and Design (BPAD) Accreditation Scheme. The certificate details the conclusions of the full Bushfire Attack Level Assessment Report (full report) prepared by the Accredited Practitioner.

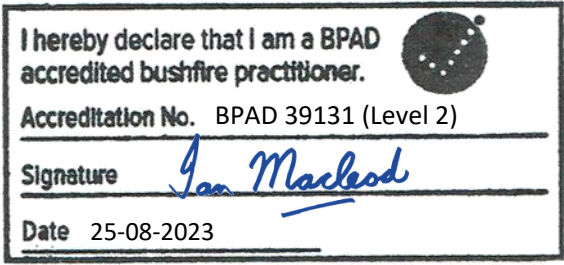
Property Details and Description of Works

Address Details	Unit no	Street no	Lot no	Street name / Plan Reference	
			541	Lakewood Parkway	
Local government area	Suburb			State	Postcode
	Coodanup			W.A.	6210
Main BCA class of the building	Class 1a	Use(s) of the building	Residential		
Description of the building or works	Vacant lot assessment				

Determination of Highest Bushfire Attack Level

AS 3959 Assessment Procedure	Vegetation Classification	Effective Slope	Separation Distance	BAL
Method 1	Class 'A' Forest	Flat	21m	BAL-29

BPAD Accredited Practitioner Details

Name Ian Macleod	 <p>I hereby declare that I am a BPAD accredited bushfire practitioner.</p> <p>Accreditation No. BPAD 39131 (Level 2)</p> <p>Signature <i>Ian Macleod</i></p> <p>Date 25-08-2023</p>
Company Details BPP Group Pty Ltd ABN 39 166 551 784	
I hereby certify that I have undertaken the assessment of the above site and determined the Bushfire Attack Level stated above in accordance with the requirements of AS 3959-2018.	

Authorised Practitioner Stamp

Reliance on the assessment and determination of the Bushfire Attack Level contained in this certificate should not extend beyond a period of 12 months from the date of issue of the certificate. If this certificate was issued more than 12 months ago, it is recommended that the validity of the determination be confirmed with the Accredited Practitioner and where required an updated certificate issued.

Bushfire Attack Level (BAL) Certificate

Determined in accordance with AS 3959-2018

This Certificate has been issued by a person accredited by Fire Protection Association Australia under the Bushfire Planning and Design (BPAD) Accreditation Scheme. The certificate details the conclusions of the full Bushfire Attack Level Assessment Report (full report) prepared by the Accredited Practitioner.

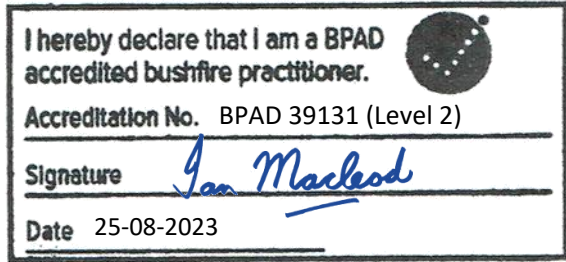
Property Details and Description of Works

Address Details	Unit no	Street no	Lot no	Street name / Plan Reference	
			556	Swanson Loop	
Local government area	Suburb			State	Postcode
	Coodanup			W.A.	6210
Main BCA class of the building	Class 1a	Use(s) of the building	Residential		
Description of the building or works	Vacant lot assessment				

Determination of Highest Bushfire Attack Level

AS 3959 Assessment Procedure	Vegetation Classification	Effective Slope	Separation Distance	BAL
Method 1	Class 'A' Forest	Flat	166m	BAL-LOW

BPAD Accredited Practitioner Details

Name Ian Macleod	 <p><i>Authorized Practitioner Stamp</i></p>
Company Details BPP Group Pty Ltd ABN 39 166 551 784	
I hereby certify that I have undertaken the assessment of the above site and determined the Bushfire Attack Level stated above in accordance with the requirements of AS 3959-2018.	

Reliance on the assessment and determination of the Bushfire Attack Level contained in this certificate should not extend beyond a period of 12 months from the date of issue of the certificate. If this certificate was issued more than 12 months ago, it is recommended that the validity of the determination be confirmed with the Accredited Practitioner and where required an updated certificate issued.