

Plan Information

Tenure Type	Freehold
Plan Type	Deposited Plan
Plan Purpose	Subdivision

Plan Heading

Lots 233-246, 529-541, 556, 9011, Roads, Easements and Restrictive Covenant

Locality & Local Government

Locality	Coodanup
Local Government	City of Mandurah

Department of Planning, Lands and Heritage

File Number	
-------------	--

Examination

Examined	Date
----------	------

Planning Approval

Planning Authority	Western Australian Planning Commission
Reference	160216

Delegated under S. 16 P&D Act 2005	Date
------------------------------------	------

In Order For Dealings

Subject To	Confirm Road name for Abuttal (Stringybark Loop) LODGEMENT OF DP423063
------------	---

For Registrar of Titles	Date
-------------------------	------

Plan Approved Reg. 26A (4)

Inspector of Plans and Surveys / Authorised Land Officer	Date
--	------

Survey Details

Field Records	102457
Declared as Special Survey Area	Yes

Survey Method Regulatory Statement

Survey carried out under Reg. 26A Special Survey Area Guidelines. See survey sheet(s) to determine the true final position and type of all survey marks placed for this plan.

Survey Certificate - Regulation 54

I, Matthew B.WEBB
hereby certify that this plan is accurate and is a correct representation of the -
(a) survey; and
(b) calculations from measurements recorded in the field records,
undertaken for the purposes of this plan and that it complies with the relevant
written law(s) in relation to which it is lodged.

Licensed Surveyor	Date
-------------------	------

Survey Organisation

Name	MNG MCMULLEN NOLAN GROUP
Address	PO Box 3526, SUCCESS W.A. 6964
Phone	6436 1599
Fax	6436 1500
Email	info@mngsurvey.com.au
Reference	94036dp-203c

Amendments

Version	Lodgement Type	Amendment Description	Authorised By	Date
---------	----------------	-----------------------	---------------	------

Former Tenure

New Lot / Land	Parent Plan Number	Parent Lot Number	Title Reference	Subject Land Description
233-246, 529-541, 556, 9011	DP 424542	PT LOT 9010		

Former Tenure Interests and Notifications

Subject	Purpose	Statutory Reference	Origin	Land Burdened	Benefit To	Comments
33b	EASEMENT (Sewerage)	SEC 167 OF THE P&D ACT 2005 REG 33 (b)	DP 408823	LOT 9011	WATER CORPORATION	
33a	EASEMENT (Drainage)	SEC 167 OF THE P&D ACT 2005 REG 33 (a)	DP 420877	LOT 9011	CITY OF MANDURAH	
33b 2	EASEMENT (Sewerage)	SEC 167 OF THE P&D ACT 2005 REG 33 (b)	DP 423063	LOT 9011	WATER CORPORATION	
33b 3	EASEMENT (Water)	SEC 167 OF THE P&D ACT 2005 REG 33 (b)	DP 423063	LOT 9011	WATER CORPORATION	
33c	EASEMENT (Electricity Supply)	SEC 167 OF THE P&D ACT 2005 REG 33 (c)	DP 423063	LOT 9011	ELECTRICITY NETWORKS CORPORATION	
33a 1	EASEMENT (Drainage)	SEC 167 OF THE P&D ACT 2005 REG 33 (a)	DP 424542	LOT 9011	CITY OF MANDURAH	

New Interests

Subject	Purpose	Statutory Reference	Origin	Land Burdened	Benefit To	Comments
	RESTRICTIVE COVENANT	SEC 136D OF THE TLA 1893	THIS PLAN & DOC	ALL LOTS EXCEPT LOT 9011	ALL LOTS EXCEPT LOT 9011	
33a 2	EASEMENT (Drainage)	SEC 167 OF THE P&D ACT 2005 REG 33 (a)	THIS PLAN	LOT 9011	CITY OF MANDURAH	
33b 1	EASEMENT (Sewerage)	SEC 167 OF THE P&D ACT 2005 REG 33 (b)	THIS PLAN	LOT 9011	WATER CORPORATION	

New Notifications and Memorials

Subject	Purpose	Statutory Reference	Origin	Land Burdened	Benefit To	Comments
	NOTIFICATION (of Hazards or other Factors seriously Affecting the Land)	SEC 165 OF THE P&D ACT 2005	DOC	ALL LOTS EXCEPT LOT 9011		MOSQUITOS
	NOTIFICATION (of Hazards or other Factors seriously Affecting the Land)	SEC 165 OF THE P&D ACT 2005	DOC	LOTS 233-238 & 536-541		BUSHFIRE MANAGEMENT PLAN

AMENDMENTS TABLE

Revision	Description	Date
A	Initial Issue	22/08/2022
B	Add BAL affected lots in Notification and add easements	25/08/2022
C	Add lot 238 into bushfire notification	07/03/2023

PRELIMINARY ONLY UNLODGED VERSION SUBJECT TO LANDGATE AUDIT
This version is
- Current as at 7/03/2023
- Subject to change without notice
- Not intended for design use,
a LANDGATE APPROVED copy should be obtained for such purposes.

DRAFT
ALL AREAS AND DIMENSIONS ARE SUBJECT TO FINAL SURVEY AND WAPC APPROVAL

UNLODGED VERSION

DRAFT
 ALL AREAS AND DIMENSIONS
 ARE SUBJECT TO FINAL SURVEY
 AND WAPC APPROVAL

PRELIMINARY ONLY
 UNLOGGED VERSION
 SUBJECT TO
 LANDGATE AUDIT

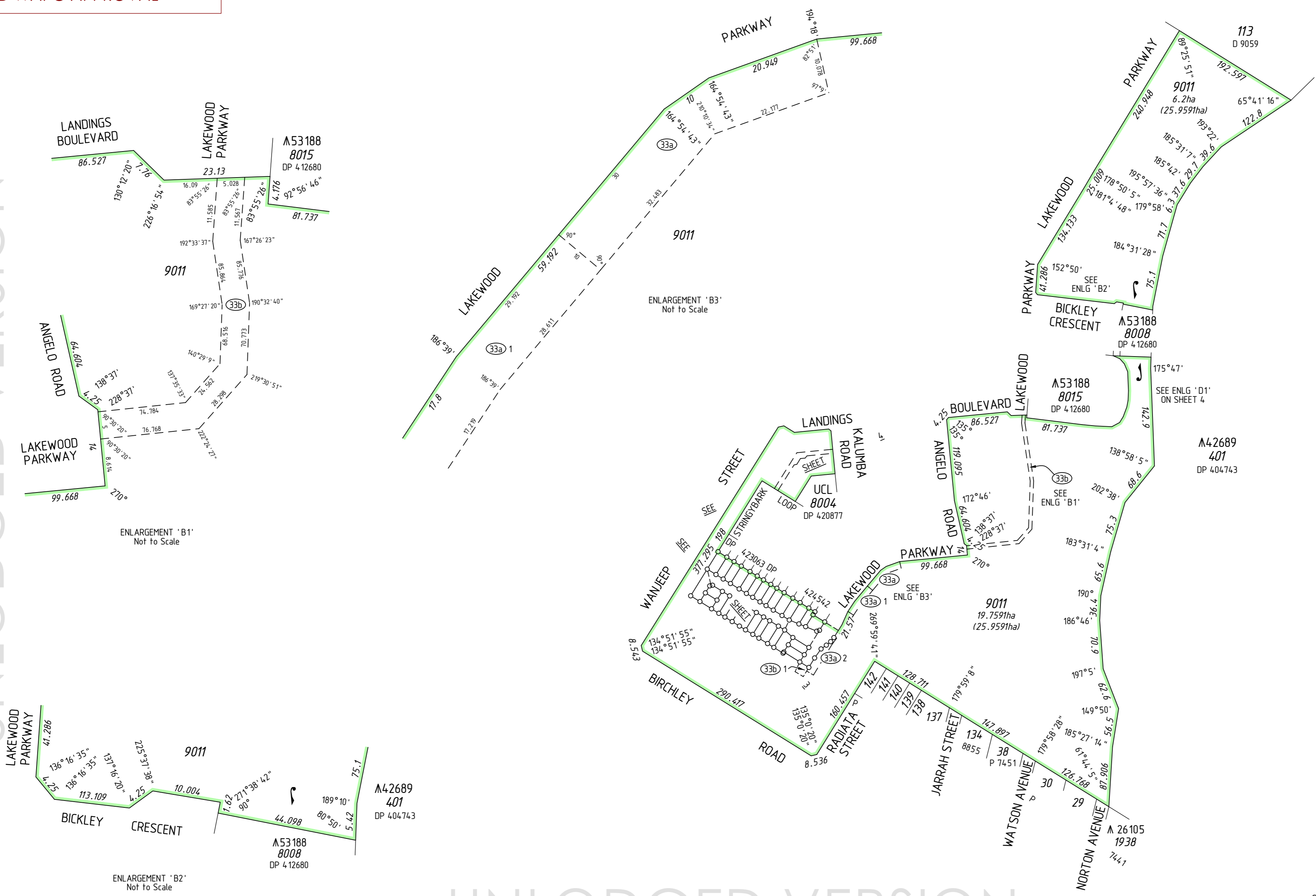
This version is
 - Current as at 7/03/2023
 - Subject to change without notice
 - Not intended for design use,
 a LANDGATE APPROVED copy
 should be obtained for such purposes.

UNLOGGED VERSION

UNLOGGED VERSION

UNLOGGED VERSION

UNLOGGED VERSION

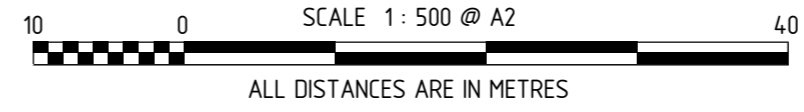


DRAFT
ALL AREAS AND DIMENSIONS
ARE SUBJECT TO FINAL SURVEY
AND WAPC APPROVAL

**PRELIMINARY ONLY
UNLODGED VERSION
SUBJECT TO
LANDGATE AUDIT**

This version is
- Current as at 7/03/2023
- Subject to change without notice
- Not intended for design use,
a LANDGATE APPROVED copy
should be obtained for such purposes.

UNLODGED VERSION



SEE ENLG. 'B3' ON SHEET 2



UNLODGED VERSION

DRAFT
ALL AREAS AND DIMENSIONS
ARE SUBJECT TO FINAL SURVEY
AND WAPC APPROVAL

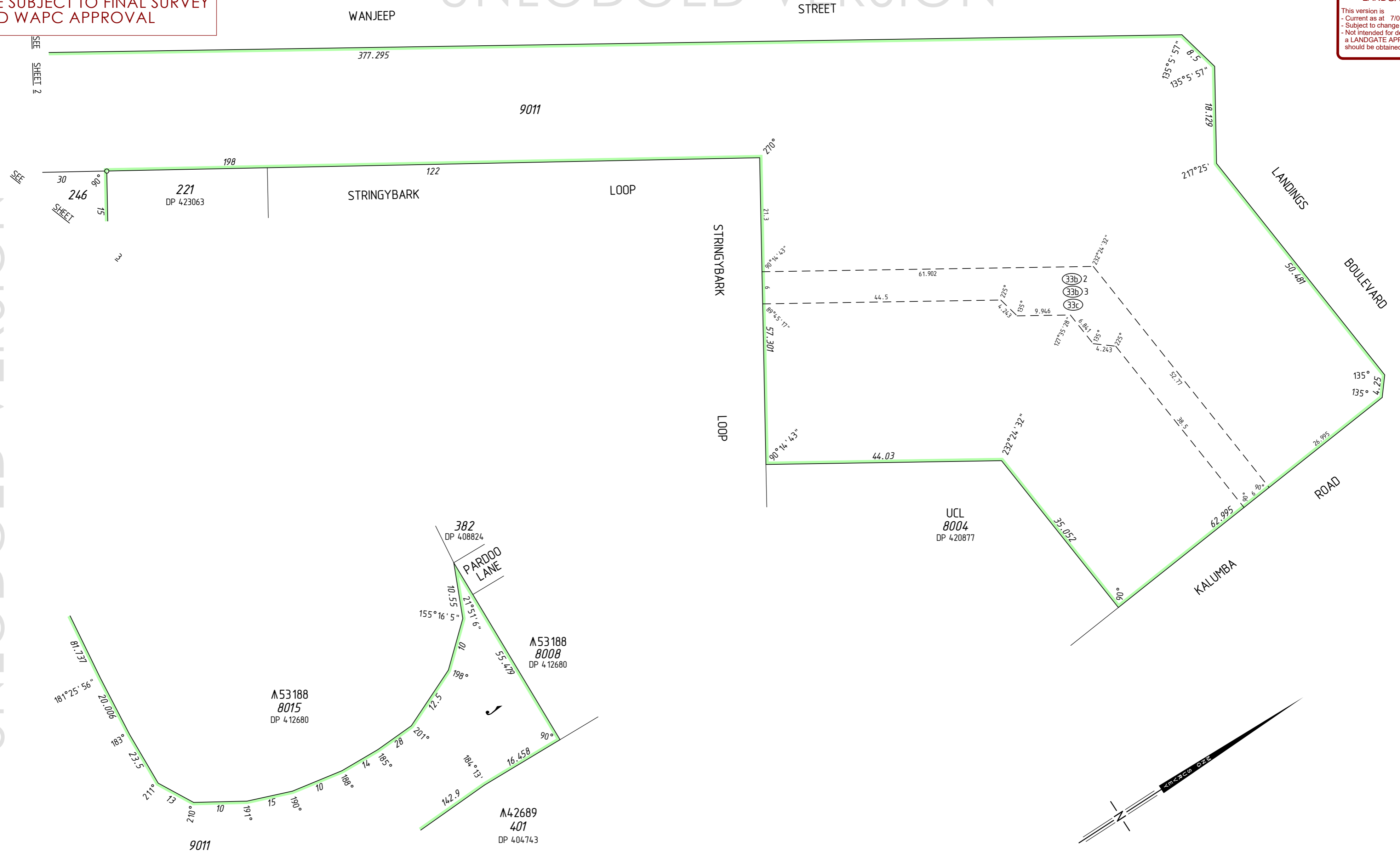
**PRELIMINARY ONLY
UNLODGED VERSION
SUBJECT TO
LANDGATE AUDIT**

This version is
- Current as at 7/03/2023
- Subject to change without notice
- Not intended for design use,
a LANDGATE APPROVED copy
should be obtained for such purposes.

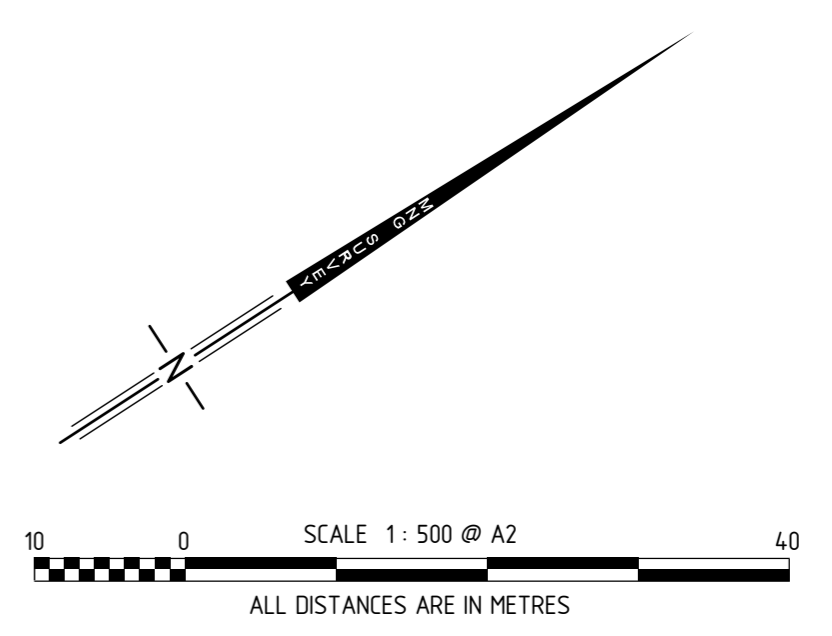
UNLODGED VERSION

UNLODGED VERSION

UNLODGED VERSION



ENLARGEMENT 'D1'
Not to Scale



UNLODGED VERSION

DRAFT
ALL AREAS AND DIMENSIONS
ARE SUBJECT TO FINAL SURVEY
AND WAPC APPROVAL

UNLODGED VERSION

PRELIMINARY ONLY
UNLODGED VERSION
SUBJECT TO
LANDGATE AUDIT

This version is
- Current as at 7/03/2023
- Subject to change without notice
- Not intended for design use,
a LANDGATE APPROVED copy
should be obtained for such purposes.

UNLODGED VERSION

UNLODGED VERSION

THIS SURVEY SHEET WILL BE
REPLACED BY THE SURVEY DATA

UNLODGED VERSION



MC MULLEN NOLAN GROUP
PO Box 3526, Success W.A. 6964
Tel: (08) 6436 1500
Fax: (08) 6436 1500
Email: info@mngsurvey.com.au

MNG Ref : 94.036dp-203c

VERSION NUMBER

1

DEPOSITED PLAN

424754