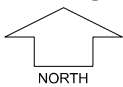


FRASER LANDING STAGE 6

SCALE 1:250

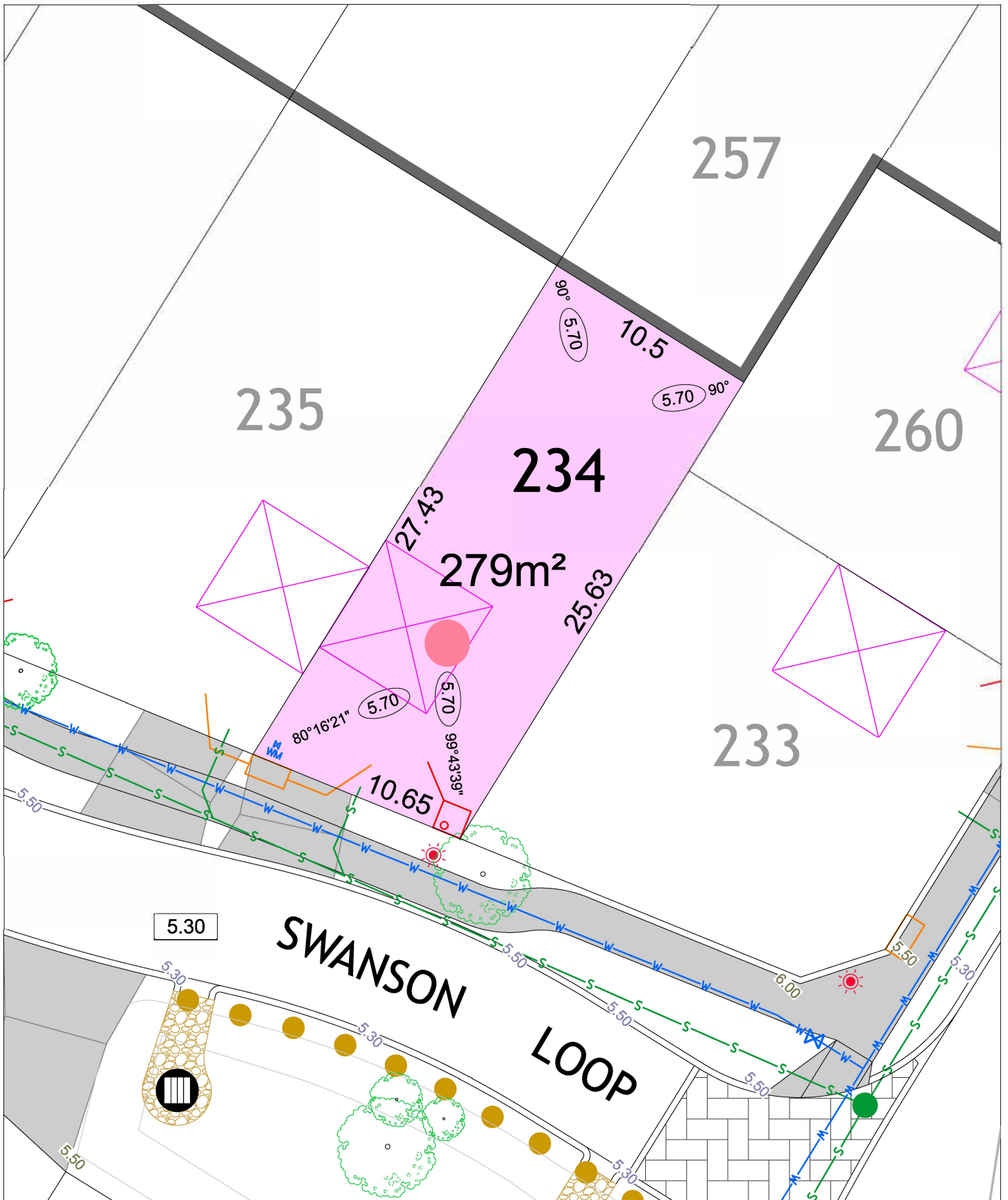


MNG. Ref: 94036lip-206d Date: 23/02/2023
 All dimensions and areas are subject to survey. The particulars on this brochure are supplied for information only and shall not be taken as a representation in any respect on the part of the Vendor or its agent. Authorities should be consulted when services are contained within lot boundaries as building restrictions may apply. All retaining walls and associated easements are shown exaggerated for clarity.

LEGEND

- WATER
- WATER METER
- VALVE / HYDRANT
- DRAINAGE HOUSING CONNECTION/MANHOLE
- DRAINAGE
- SEWER
- GARAGE LOCATION
- ACCESS RESTRICTION
- POWER DOME - MINI PILLAR
- POWER DOME - UNIVERSAL PILLAR
- STREETLIGHTS
- PADMOUNT SITE
- OPTICAL FIBRE COMMUNICATION / PIT
- RETAINING WALL
- FOOTPATH
- RETAINED TREES
- INDICATIVE STREET TREES

- TOP OF KERB HEIGHT
- SPOT LEVEL
- PAD LEVEL
- ROAD LEVEL
- CROSS OVER (BY OWNER)
- SITE CLASSIFICATION**
- A CLASS 'A'**
- RESIDENTIAL DENSITY**
- R30 R40 R50 R60
- INDICATIVE BUSHFIRE ATTACK LEVELS (BAL-)**
- 12.5 19 29



FRASER LANDING STAGE 6

SCALE 1:250

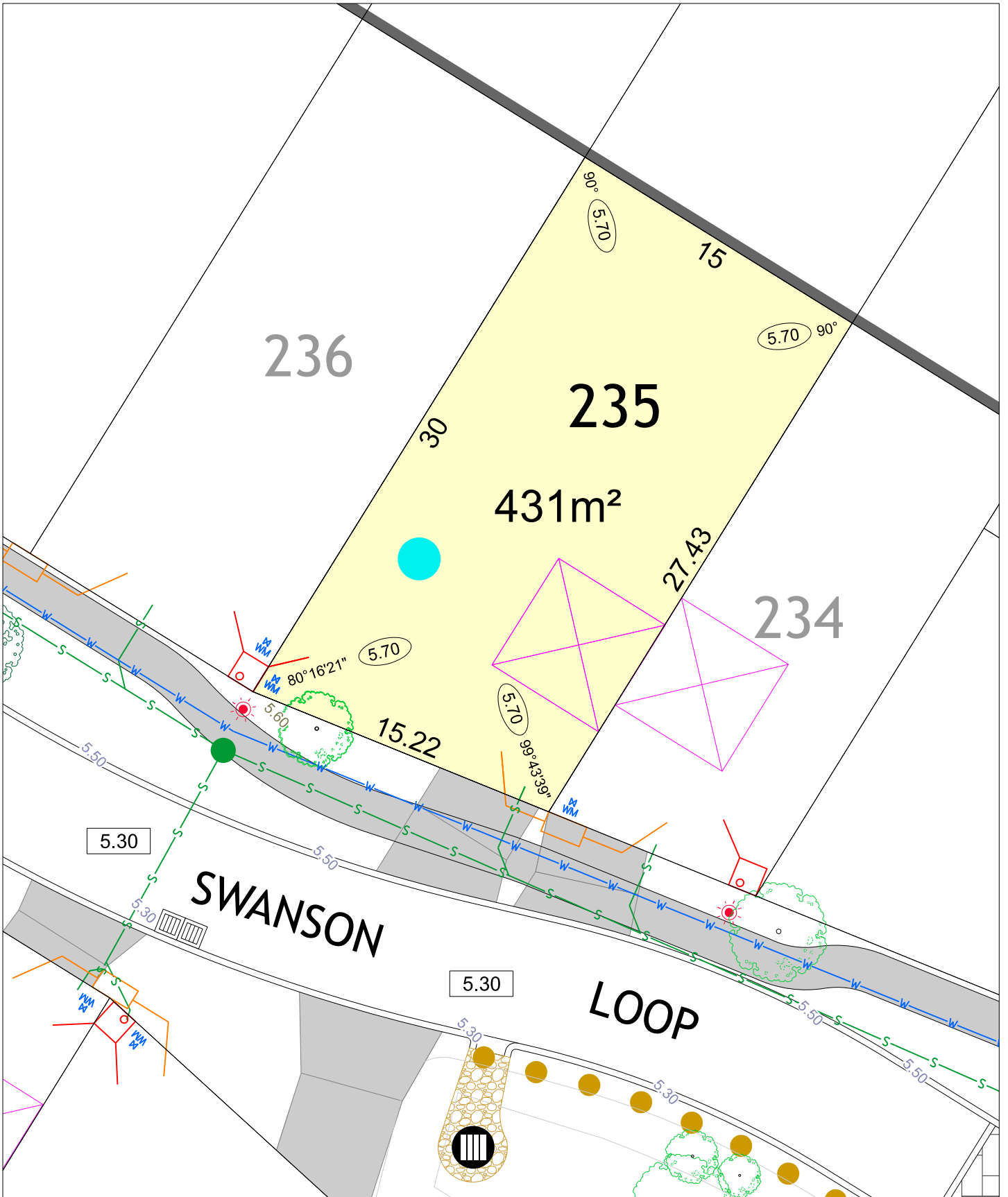


MNG. Ref: 94036lip-206d Date: 23/02/2023
 All dimensions and areas are subject to survey. The particulars on this brochure are supplied for information only and shall not be taken as a representation in any respect on the part of the Vendor or its agent. Authorities should be consulted when services are contained within lot boundaries as building restrictions may apply. All retaining walls and associated easements are shown exaggerated for clarity.

LEGEND

- WATER
- WATER METER
- VALVE / HYDRANT
- DRAINAGE HOUSING CONNECTION/ MANHOLE
- DRAINAGE
- SEWER
- GARAGE LOCATION
- ACCESS RESTRICTION
- POWER DOME - MINI PILLAR
- POWER DOME - UNIVERSAL PILLAR
- STREETLIGHTS
- PADMOUNT SITE
- OPTICAL FIBRE COMMUNICATION / PIT
- RETAINING WALL
- FOOTPATH
- RETAINED TREES
- INDICATIVE STREET TREES

- TOP OF KERB HEIGHT
- SPOT LEVEL
- PAD LEVEL
- ROAD LEVEL
- CROSS OVER (BY OWNER)
- SITE CLASSIFICATION**
A CLASS 'A'
- RESIDENTIAL DENSITY**
R30 R40 R50 R60
- INDICATIVE BUSHFIRE ATTACK LEVELS (BAL-)**
12.5 19 29



FRASER LANDING STAGE 6



SCALE 1:250

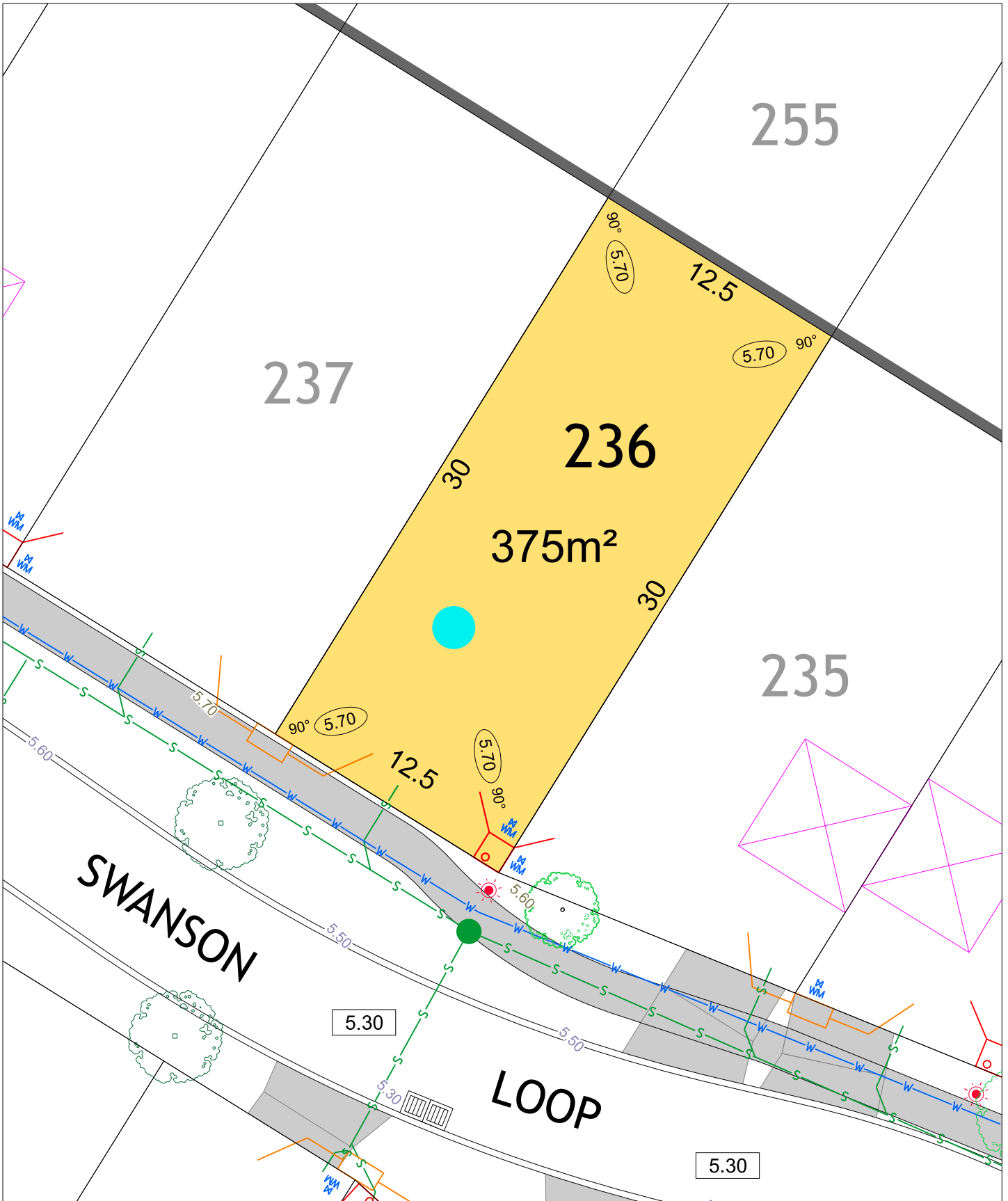
MNG. Ref: 94036lip-206d Date: 23/02/2023

All dimensions and areas are subject to survey. The particulars on this brochure are supplied for information only and shall not be taken as a representation in any respect on the part of the Vendor or its agent. Authorities should be consulted when services are contained within lot boundaries as building restrictions may apply. All retaining walls and associated easements are shown exaggerated for clarity.

LEGEND

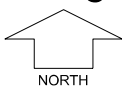
- WATER
- WATER METER
- VALVE / HYDRANT
- DRAINAGE HOUSING CONNECTION / MANHOLE
- DRAINAGE
- SEWER
- GARAGE LOCATION
- ACCESS RESTRICTION
- POWER DOME - MINI PILLAR
- POWER DOME - UNIVERSAL PILLAR
- STREETLIGHTS
- PADMOUNT SITE
- OPTICAL FIBRE COMMUNICATION / PIT
- RETAINING WALL
- FOOTPATH
- RETAINED TREES
- INDICATIVE STREET TREES

- TOP OF KERB HEIGHT
- SPOT LEVEL
- PAD LEVEL
- ROAD LEVEL
- CROSS OVER (BY OWNER)
- SITE CLASSIFICATION**
- A CLASS 'A'**
- RESIDENTIAL DENSITY**
- R30 R40 R50 R60
- INDICATIVE BUSHFIRE ATTACK LEVELS (BAL-)**
- 12.5 19 29



FRASER LANDING STAGE 6

SCALE 1:250

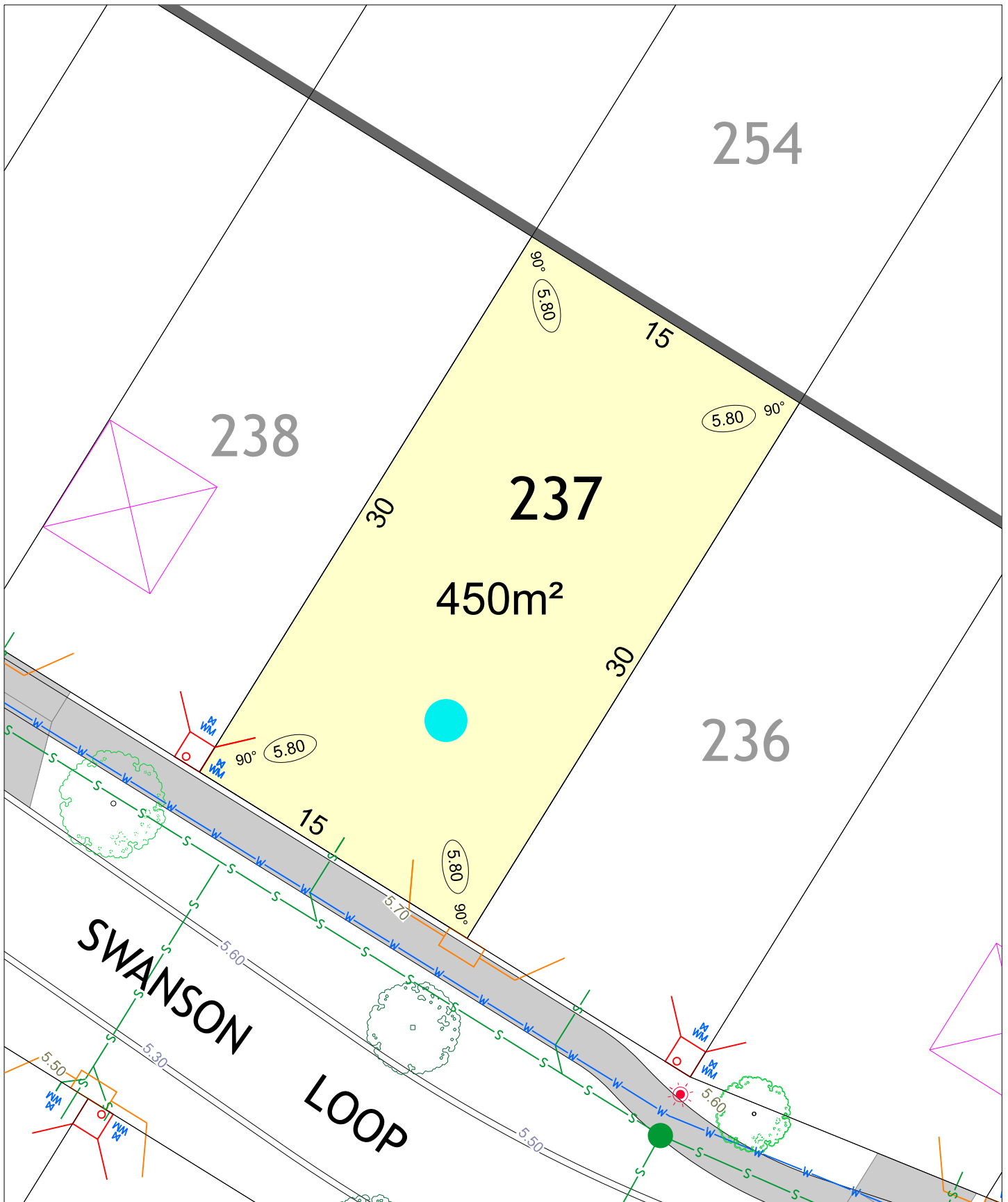


MNG. Ref: 94036lip-206d Date: 23/02/2023

All dimensions and areas are subject to survey. The particulars on this brochure are supplied for information only and shall not be taken as a representation in any respect on the part of the Vendor or its agent. Authorities should be consulted when services are contained within lot boundaries as building restrictions may apply. All retaining walls and associated easements are shown exaggerated for clarity.

LEGEND

	WATER		POWER DOME - MINI PILLAR		TOP OF KERB HEIGHT
	WATER METER		POWER DOME - UNIVERSAL PILLAR		SPOT LEVEL
	VALVE / HYDRANT		STREETLIGHTS		PAD LEVEL
	DRAINAGE HOUSING CONNECTION / MANHOLE		PADMOUNT SITE		ROAD LEVEL
	DRAINAGE		OPTICAL FIBRE COMMUNICATION / PIT		CROSS OVER (BY OWNER)
	SEWER		RETAINING WALL		SITE CLASSIFICATION A CLASS 'A'
	GARAGE LOCATION		FOOTPATH		RESIDENTIAL DENSITY R30 R40 R50 R60
	ACCESS RESTRICTION		RETAINED TREES		INDICATIVE BUSHFIRE ATTACK LEVELS (BAL-) 12.5 19 29
			INDICATIVE STREET TREES		



FRASER LANDING STAGE 6

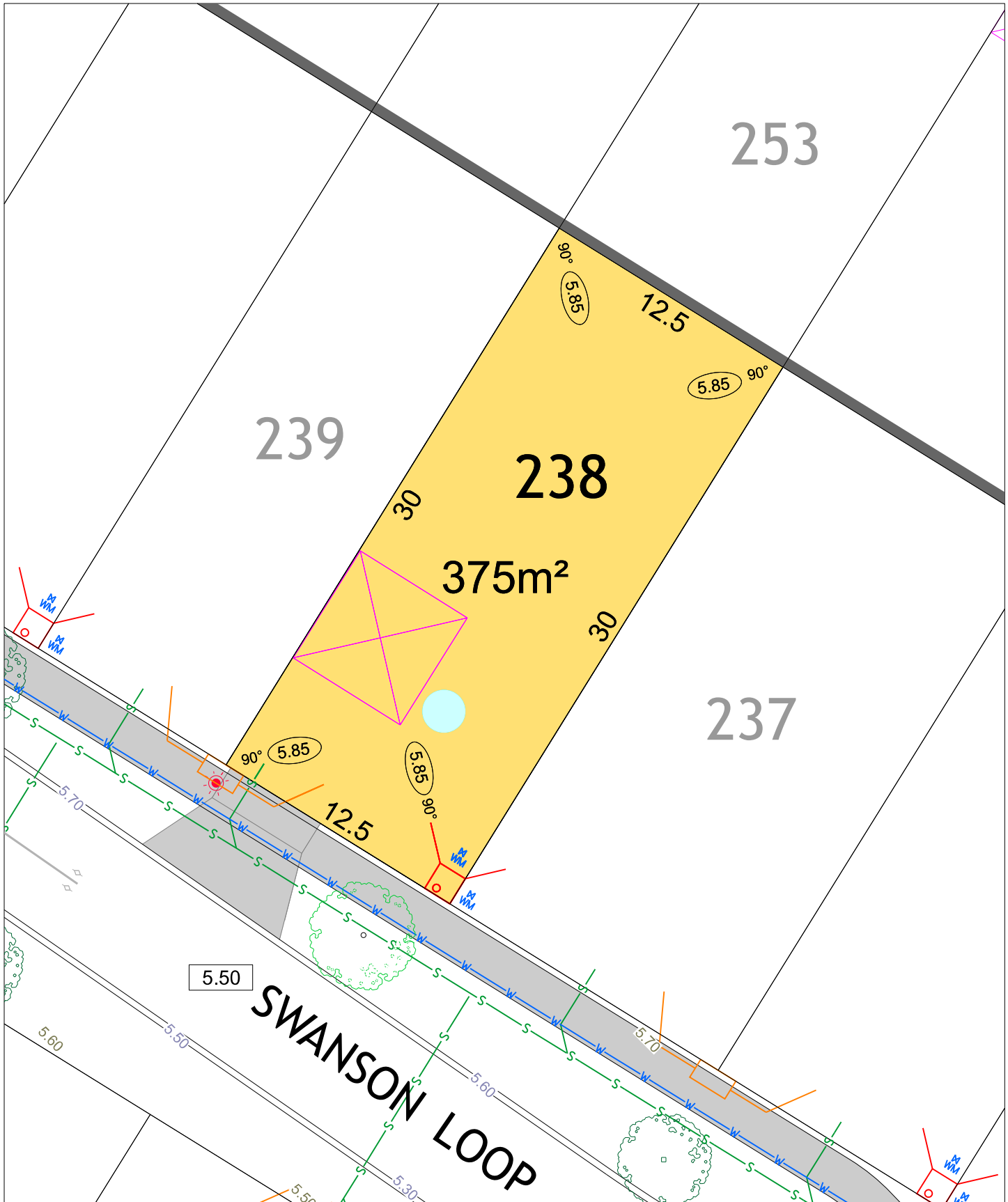


SCALE 1:250

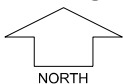
MNG. Ref: 94036lip-206d Date: 23/02/2023
 All dimensions and areas are subject to survey. The particulars on this brochure are supplied for information only and shall not be taken as a representation in any respect on the part of the Vendor or its agent. Authorities should be consulted when services are contained within lot boundaries as building restrictions may apply. All retaining walls and associated easements are shown exaggerated for clarity.

LEGEND

- | | | | | | |
|--|---------------------------------------|--|-----------------------------------|--|--|
| | WATER | | POWER DOME - MINI PILLAR | | TOP OF KERB HEIGHT |
| | WATER METER | | POWER DOME - UNIVERSAL PILLAR | | SPOT LEVEL |
| | VALVE / HYDRANT | | STREETLIGHTS | | PAD LEVEL |
| | DRAINAGE HOUSING CONNECTION / MANHOLE | | PADMOUNT SITE | | ROAD LEVEL |
| | DRAINAGE | | OPTICAL FIBRE COMMUNICATION / PIT | | CROSS OVER (BY OWNER) |
| | SEWER | | RETAINING WALL | | SITE CLASSIFICATION |
| | GARAGE LOCATION | | FOOTPATH | | A CLASS 'A' |
| | ACCESS RESTRICTION | | RETAINED TREES | | RESIDENTIAL DENSITY |
| | | | INDICATIVE STREET TREES | | R30 R40 R50 R60 |
| | | | | | INDICATIVE BUSHFIRE ATTACK LEVELS (BAL-) |
| | | | | | 12.5 19 29 |



FRASER LANDING STAGE 6

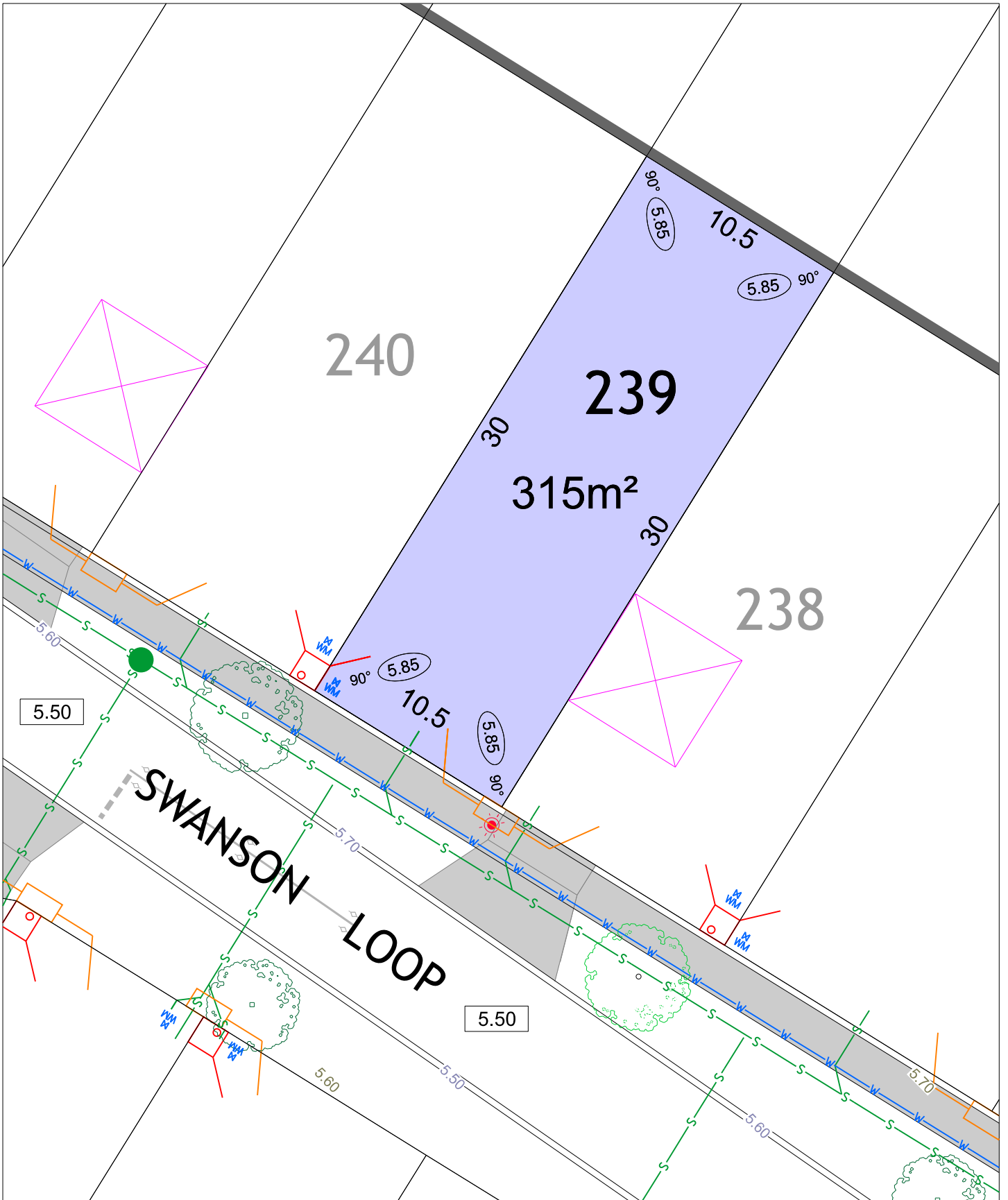


SCALE 1:250

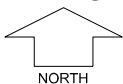
MNG. Ref: 94036lip-206d Date: 23/02/2023
 All dimensions and areas are subject to survey. The particulars on this brochure are supplied for information only and shall not be taken as a representation in any respect on the part of the Vendor or its agent. Authorities should be consulted when services are contained within lot boundaries as building restrictions may apply. All retaining walls and associated easements are shown exaggerated for clarity.

LEGEND

- | | | | | | |
|--|---------------------------------------|--|-----------------------------------|--|--|
| | WATER | | POWER DOME - MINI PILLAR | | TOP OF KERB HEIGHT |
| | WATER METER | | POWER DOME - UNIVERSAL PILLAR | | SPOT LEVEL |
| | VALVE / HYDRANT | | STREETLIGHTS | | PAD LEVEL |
| | DRAINAGE HOUSING CONNECTION / MANHOLE | | PADMOUNT SITE | | ROAD LEVEL |
| | DRAINAGE | | OPTICAL FIBRE COMMUNICATION / PIT | | CROSS OVER (BY OWNER) |
| | SEWER | | RETAINING WALL | | SITE CLASSIFICATION |
| | GARAGE LOCATION | | FOOTPATH | | A CLASS 'A' |
| | ACCESS RESTRICTION | | RETAINED TREES | | RESIDENTIAL DENSITY |
| | | | INDICATIVE STREET TREES | | R30 R40 R50 R60 |
| | | | | | INDICATIVE BUSHFIRE ATTACK LEVELS (BAL-) |
| | | | | | 12.5 19 29 |



FRASER LANDING STAGE 6



SCALE 1:250

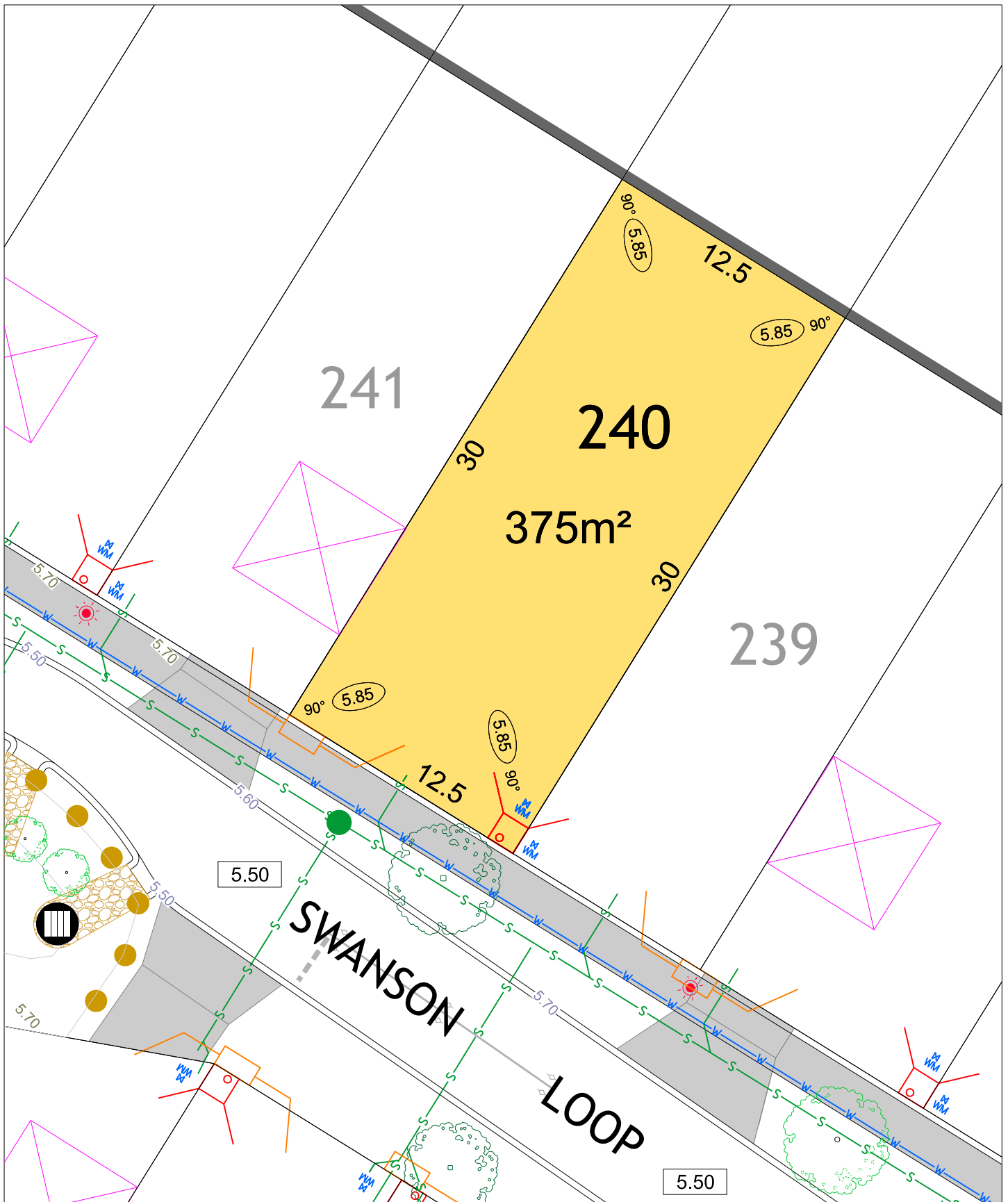
MNG. Ref: 94036lip-206d Date: 23/02/2023

All dimensions and areas are subject to survey. The particulars on this brochure are supplied for information only and shall not be taken as a representation in any respect on the part of the Vendor or its agent. Authorities should be consulted when services are contained within lot boundaries as building restrictions may apply. All retaining walls and associated easements are shown exaggerated for clarity.

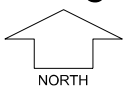
LEGEND

- WATER
- WATER METER
- VALVE / HYDRANT
- DRAINAGE HOUSING CONNECTION / MANHOLE
- DRAINAGE
- SEWER
- GARAGE LOCATION
- ACCESS RESTRICTION
- POWER DOME - MINI PILLAR
- POWER DOME - UNIVERSAL PILLAR
- STREETLIGHTS
- PADMOUNT SITE
- OPTICAL FIBRE COMMUNICATION / PIT
- RETAINING WALL
- FOOTPATH
- RETAINED TREES
- INDICATIVE STREET TREES

- TOP OF KERB HEIGHT
- SPOT LEVEL
- PAD LEVEL
- ROAD LEVEL
- CROSS OVER (BY OWNER)
- SITE CLASSIFICATION**
A CLASS 'A'
- RESIDENTIAL DENSITY**
R30 R40 R50 R60
- INDICATIVE BUSHFIRE ATTACK LEVELS (BAL-)**
12.5 19 29



FRASER LANDING STAGE 6

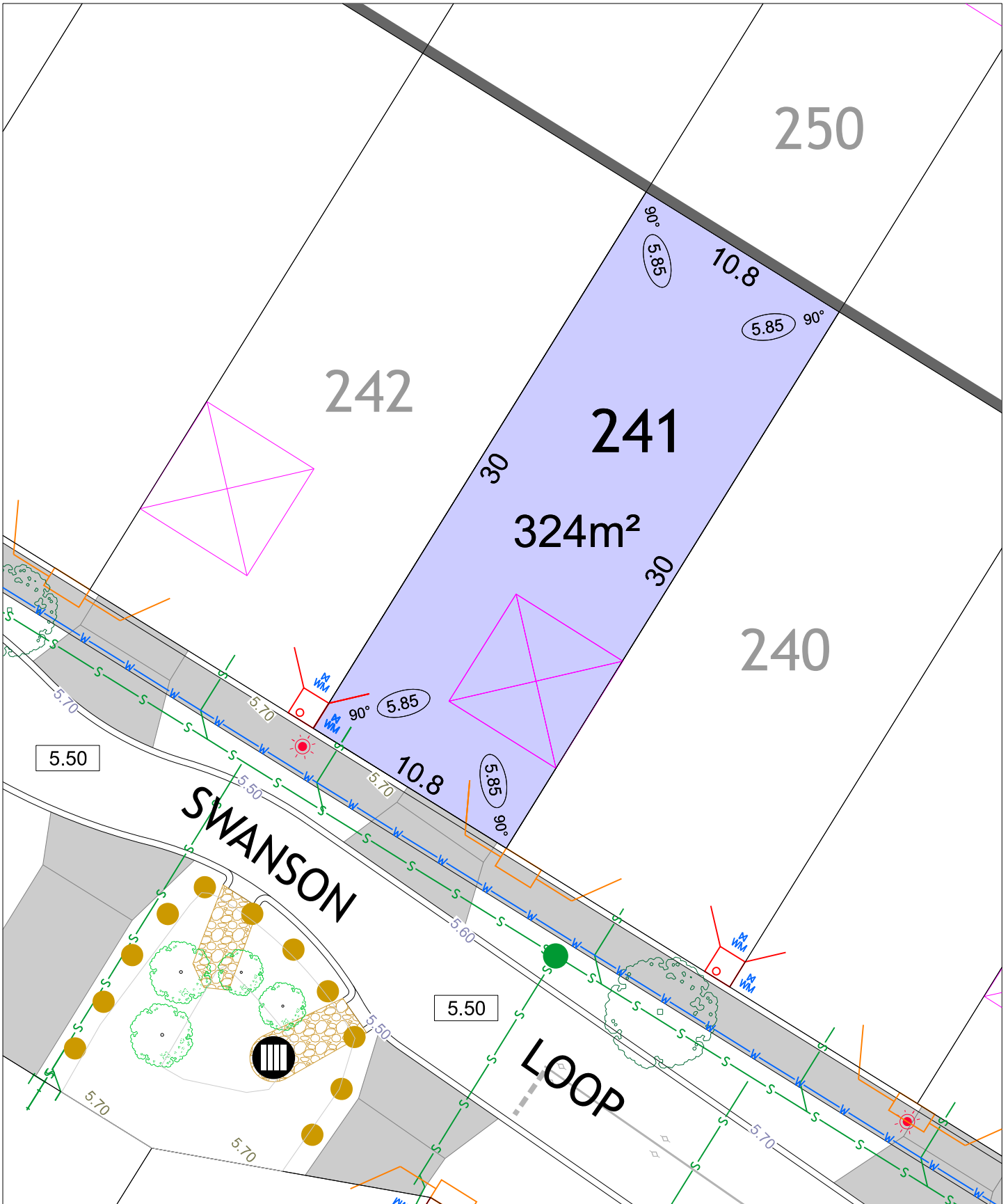


SCALE 1:250

MNG. Ref: 94036lip-206d Date: 23/02/2023
 All dimensions and areas are subject to survey. The particulars on this brochure are supplied for information only and shall not be taken as a representation in any respect on the part of the Vendor or its agent. Authorities should be consulted when services are contained within lot boundaries as building restrictions may apply. All retaining walls and associated easements are shown exaggerated for clarity.

LEGEND

- | | | | | | |
|--|---------------------------------------|--|-----------------------------------|--|--|
| | WATER | | POWER DOME - MINI PILLAR | | TOP OF KERB HEIGHT |
| | WATER METER | | POWER DOME - UNIVERSAL PILLAR | | SPOT LEVEL |
| | VALVE / HYDRANT | | STREETLIGHTS | | PAD LEVEL |
| | DRAINAGE HOUSING CONNECTION / MANHOLE | | PADMOUNT SITE | | ROAD LEVEL |
| | SEWER | | OPTICAL FIBRE COMMUNICATION / PIT | | CROSS OVER (BY OWNER) |
| | DRAINAGE | | RETAINING WALL | | SITE CLASSIFICATION
A CLASS 'A' |
| | GARAGE LOCATION | | FOOTPATH | | RESIDENTIAL DENSITY
R30 R40 R50 R60 |
| | ACCESS RESTRICTION | | RETAINED TREES | | INDICATIVE BUSHFIRE ATTACK LEVELS (BAL-)
12.5 19 29 |



FRASER LANDING STAGE 6



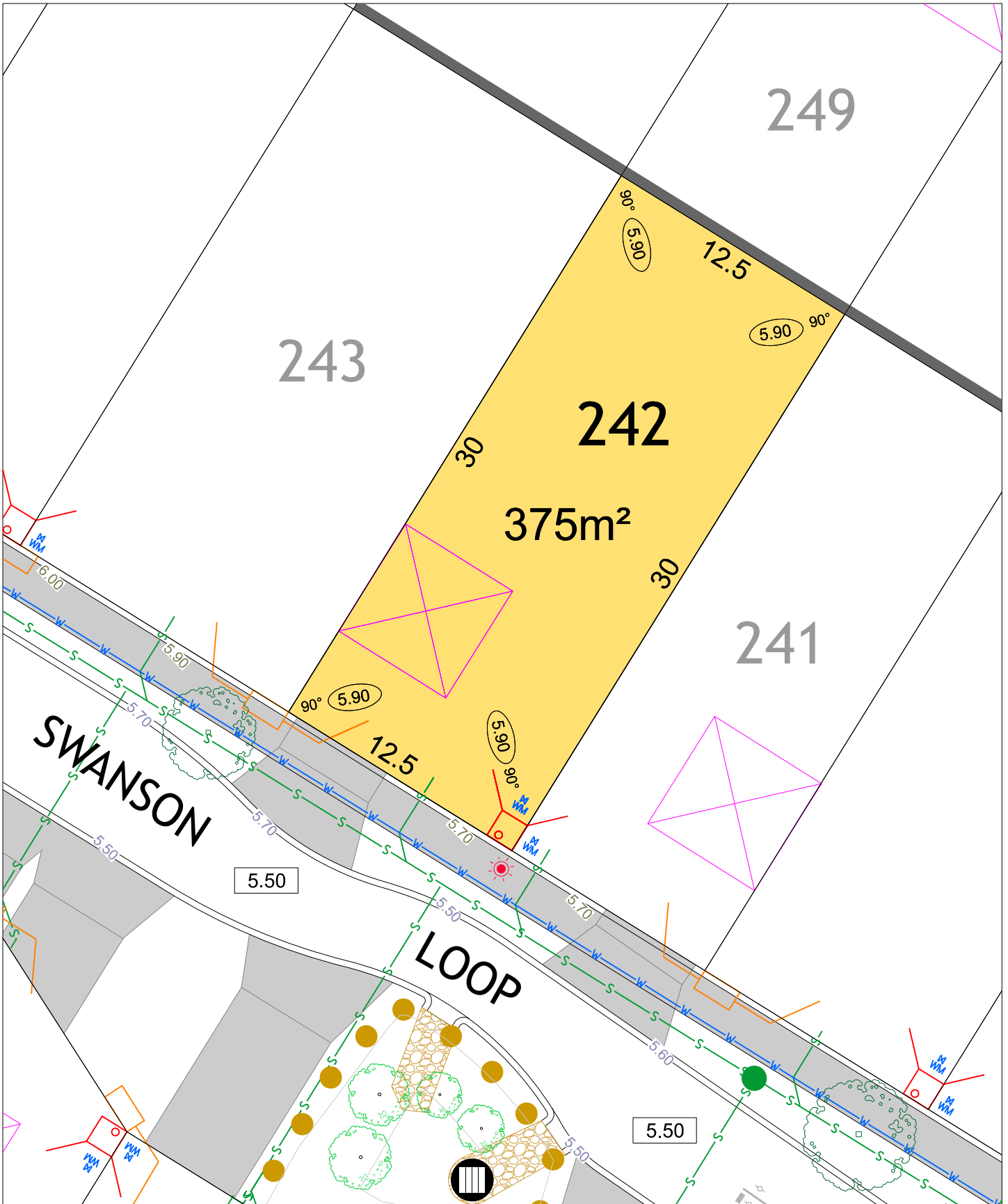
SCALE 1:250

MNG. Ref: 94036lip-206d Date: 23/02/2023

All dimensions and areas are subject to survey. The particulars on this brochure are supplied for information only and shall not be taken as a representation in any respect on the part of the Vendor or its agent. Authorities should be consulted when services are contained within lot boundaries as building restrictions may apply. All retaining walls and associated easements are shown exaggerated for clarity.

LEGEND

- | | | | | | |
|--|---------------------------------------|--|-----------------------------------|--|--|
| | WATER | | POWER DOME - MINI PILLAR | | TOP OF KERB HEIGHT |
| | WATER METER | | POWER DOME - UNIVERSAL PILLAR | | SPOT LEVEL |
| | VALVE / HYDRANT | | STREETLIGHTS | | PAD LEVEL |
| | DRAINAGE HOUSING CONNECTION / MANHOLE | | PADMOUNT SITE | | ROAD LEVEL |
| | DRAINAGE | | OPTICAL FIBRE COMMUNICATION / PIT | | CROSS OVER (BY OWNER) |
| | SEWER | | RETAINING WALL | | SITE CLASSIFICATION
A CLASS 'A' |
| | GARAGE LOCATION | | FOOTPATH | | RESIDENTIAL DENSITY
R30 R40 R50 R60 |
| | ACCESS RESTRICTION | | RETAINED TREES | | INDICATIVE BUSHFIRE ATTACK LEVELS (BAL-)
12.5 19 29 |
| | | | INDICATIVE STREET TREES | | |



FRASER LANDING STAGE 6

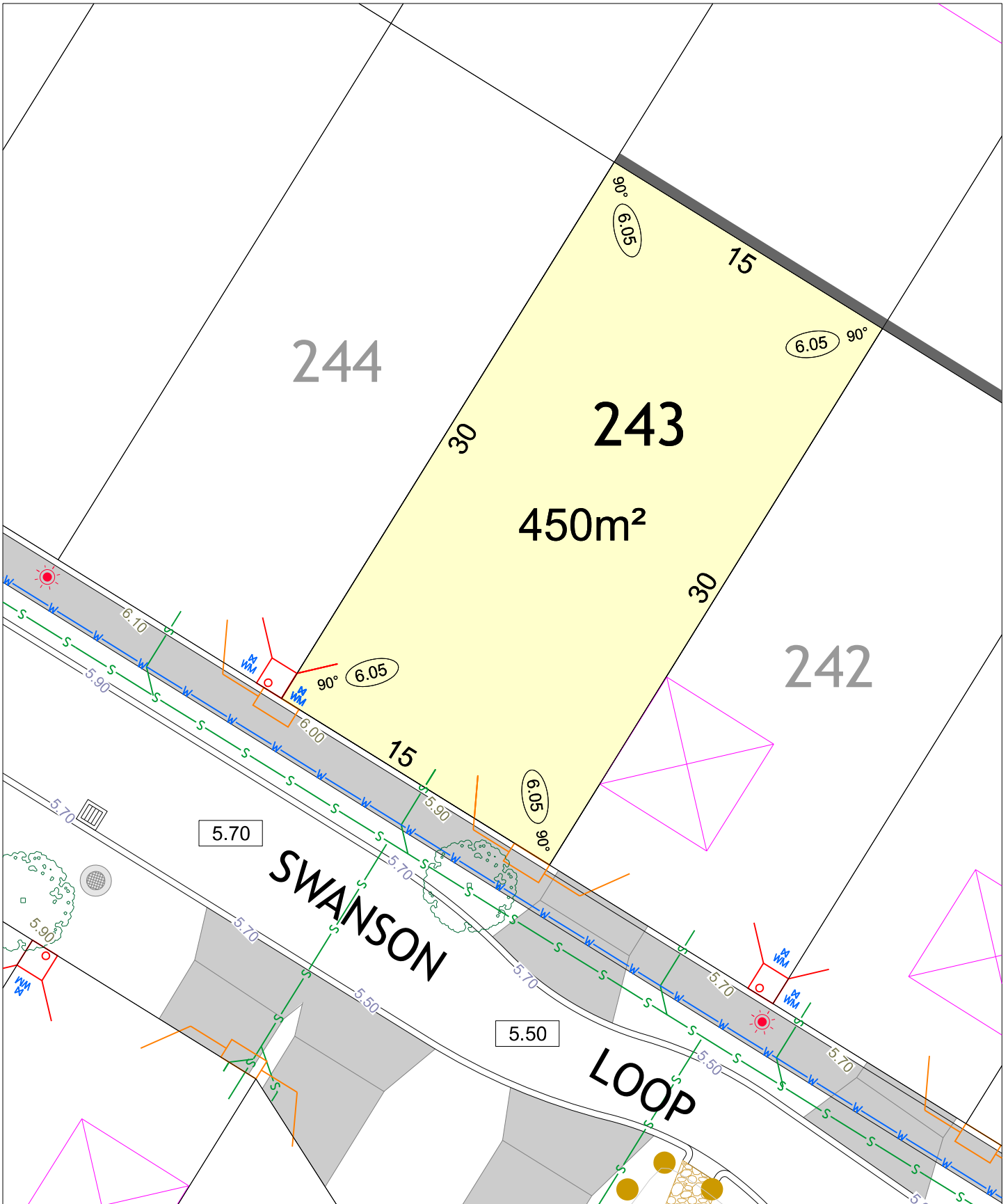
SCALE 1:250



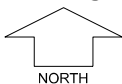
MNG. Ref: 94036lip-206d Date: 23/02/2023
 All dimensions and areas are subject to survey. The particulars on this brochure are supplied for information only and shall not be taken as a representation in any respect on the part of the Vendor or its agent. Authorities should be consulted when services are contained within lot boundaries as building restrictions may apply. All retaining walls and associated easements are shown exaggerated for clarity.

LEGEND

- | | | | | | |
|--|---------------------------------------|--|-----------------------------------|--|--|
| | WATER | | POWER DOME - MINI PILLAR | | TOP OF KERB HEIGHT |
| | WATER METER | | POWER DOME - UNIVERSAL PILLAR | | SPOT LEVEL |
| | VALVE / HYDRANT | | STREETLIGHTS | | PAD LEVEL |
| | DRAINAGE HOUSING CONNECTION / MANHOLE | | PADMOUNT SITE | | ROAD LEVEL |
| | DRAINAGE | | OPTICAL FIBRE COMMUNICATION / PIT | | CROSS OVER (BY OWNER) |
| | SEWER | | RETAINING WALL | | SITE CLASSIFICATION CLASS 'A' |
| | GARAGE LOCATION | | FOOTPATH | | RESIDENTIAL DENSITY R30 |
| | ACCESS RESTRICTION | | RETAINED TREES | | RESIDENTIAL DENSITY R40 |
| | | | INDICATIVE STREET TREES | | RESIDENTIAL DENSITY R50 |
| | | | | | RESIDENTIAL DENSITY R60 |
| | | | | | INDICATIVE BUSHFIRE ATTACK LEVELS (BAL-) |
| | | | | | |
| | | | | | |



FRASER LANDING STAGE 6



SCALE 1:250

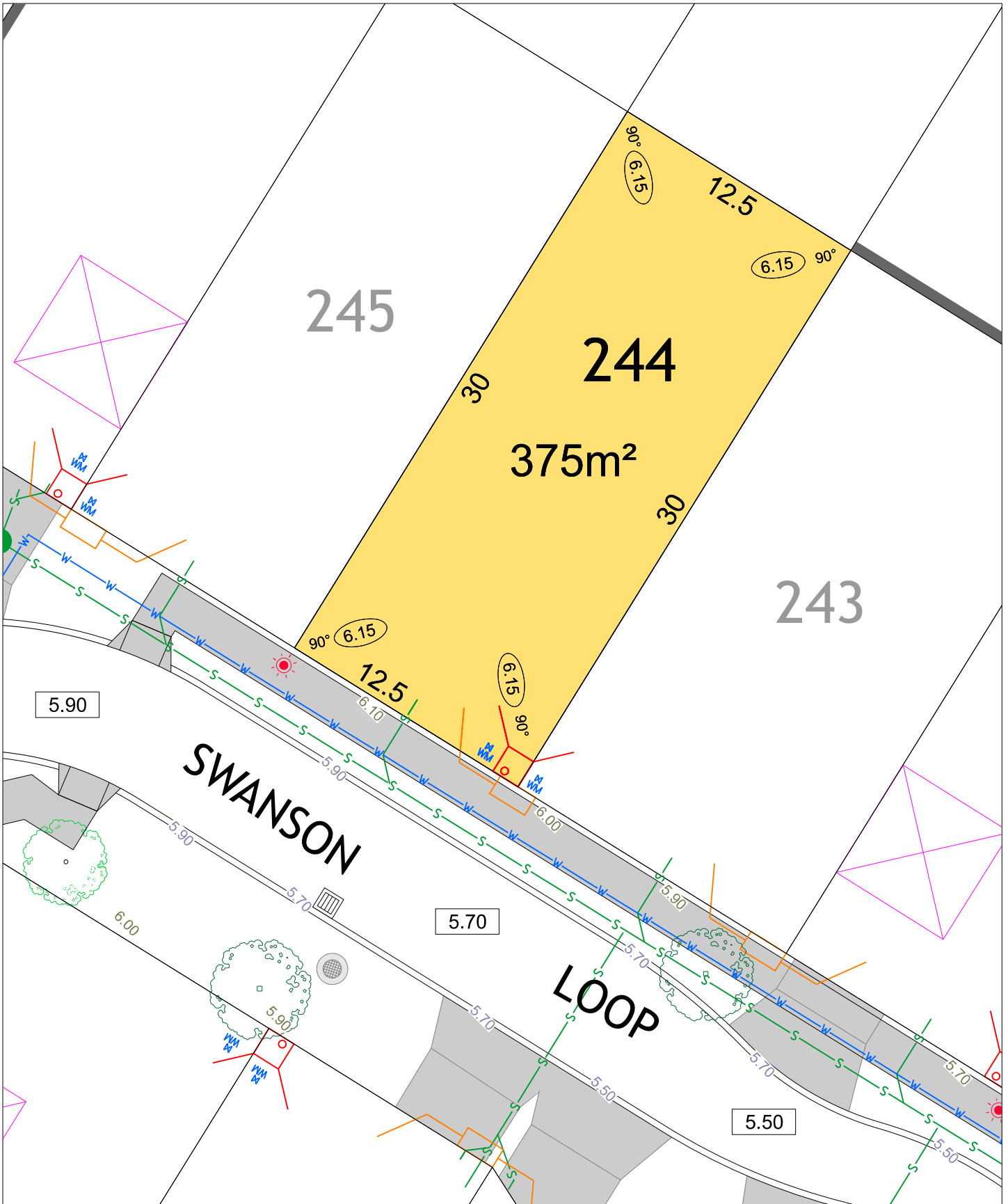
MNG. Ref: 94036lip-206d Date: 23/02/2023

All dimensions and areas are subject to survey. The particulars on this brochure are supplied for information only and shall not be taken as a representation in any respect on the part of the Vendor or its agent. Authorities should be consulted when services are contained within lot boundaries as building restrictions may apply. All retaining walls and associated easements are shown exaggerated for clarity.

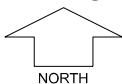
LEGEND

- WATER
- WATER METER
- VALVE / HYDRANT
- DRAINAGE HOUSING CONNECTION / MANHOLE
- DRAINAGE
- SEWER
- GARAGE LOCATION
- ACCESS RESTRICTION
- POWER DOME - MINI PILLAR
- POWER DOME - UNIVERSAL PILLAR
- STREETLIGHTS
- PADMOUNT SITE
- OPTICAL FIBRE COMMUNICATION / PIT
- RETAINING WALL
- FOOTPATH
- RETAINED TREES
- INDICATIVE STREET TREES

- TOP OF KERB HEIGHT
- SPOT LEVEL
- PAD LEVEL
- ROAD LEVEL
- CROSS OVER (BY OWNER)
- SITE CLASSIFICATION**
- A CLASS 'A'**
- RESIDENTIAL DENSITY**
- R30 R40 R50 R60
- INDICATIVE BUSHFIRE ATTACK LEVELS (BAL-)**
- 12.5 19 29



FRASER LANDING STAGE 6

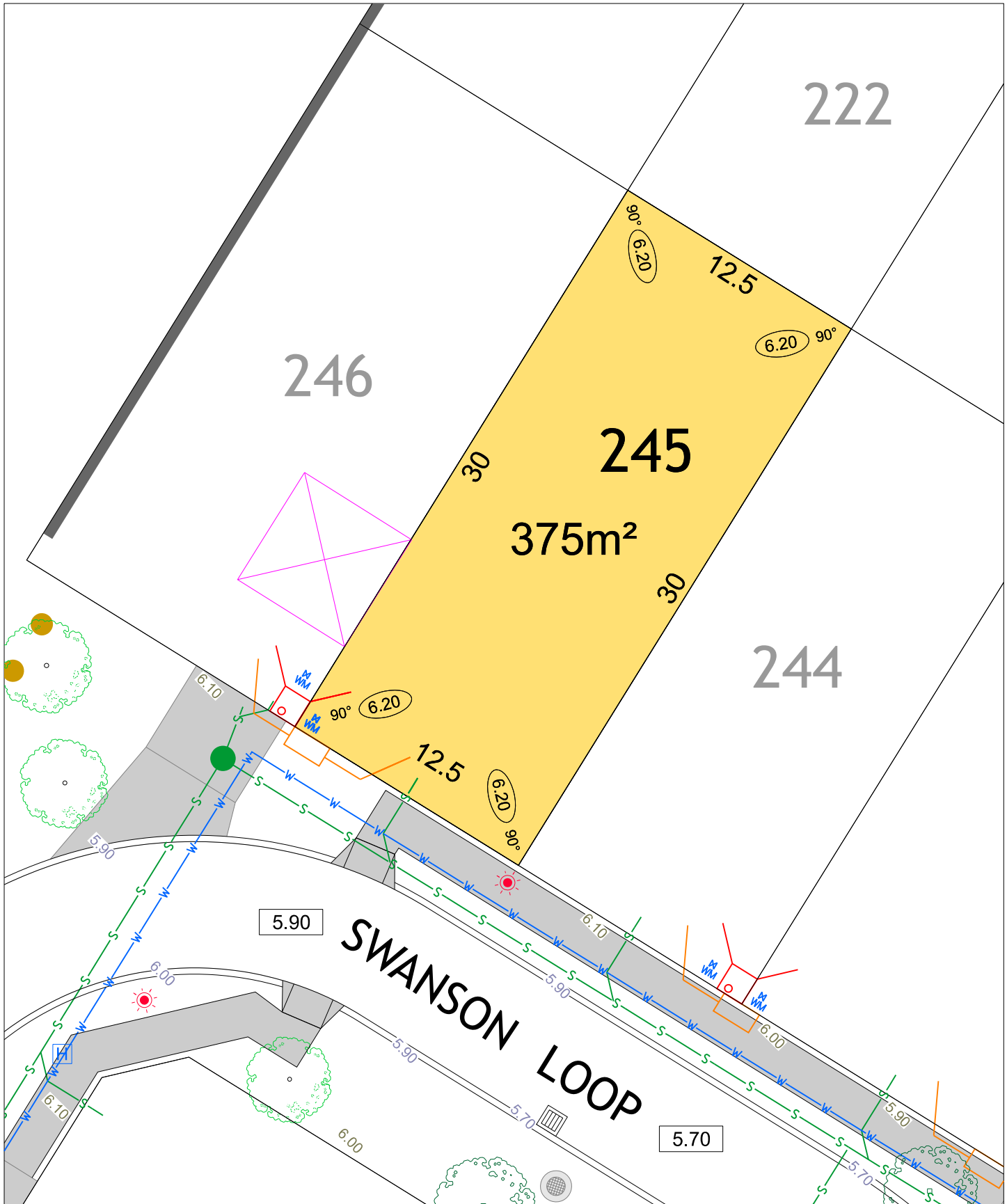


SCALE 1:250

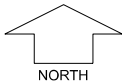
MNG. Ref: 94036lip-206d Date: 23/02/2023
 All dimensions and areas are subject to survey. The particulars on this brochure are supplied for information only and shall not be taken as a representation in any respect on the part of the Vendor or its agent. Authorities should be consulted when services are contained within lot boundaries as building restrictions may apply. All retaining walls and associated easements are shown exaggerated for clarity.

LEGEND

- | | | | | | |
|--|---------------------------------------|--|-----------------------------------|--|--|
| | WATER | | POWER DOME - MINI PILLAR | | TOP OF KERB HEIGHT |
| | WATER METER | | POWER DOME - UNIVERSAL PILLAR | | SPOT LEVEL |
| | VALVE / HYDRANT | | STREETLIGHTS | | PAD LEVEL |
| | DRAINAGE HOUSING CONNECTION / MANHOLE | | PADMOUNT SITE | | ROAD LEVEL |
| | SEWER | | OPTICAL FIBRE COMMUNICATION / PIT | | CROSS OVER (BY OWNER) |
| | DRAINAGE | | RETAINING WALL | | SITE CLASSIFICATION |
| | GARAGE LOCATION | | FOOTPATH | | RESIDENTIAL DENSITY |
| | ACCESS RESTRICTION | | RETAINED TREES | | INDICATIVE BUSHFIRE ATTACK LEVELS (BAL-) |
| | | | INDICATIVE STREET TREES | | |



FRASER LANDING STAGE 6



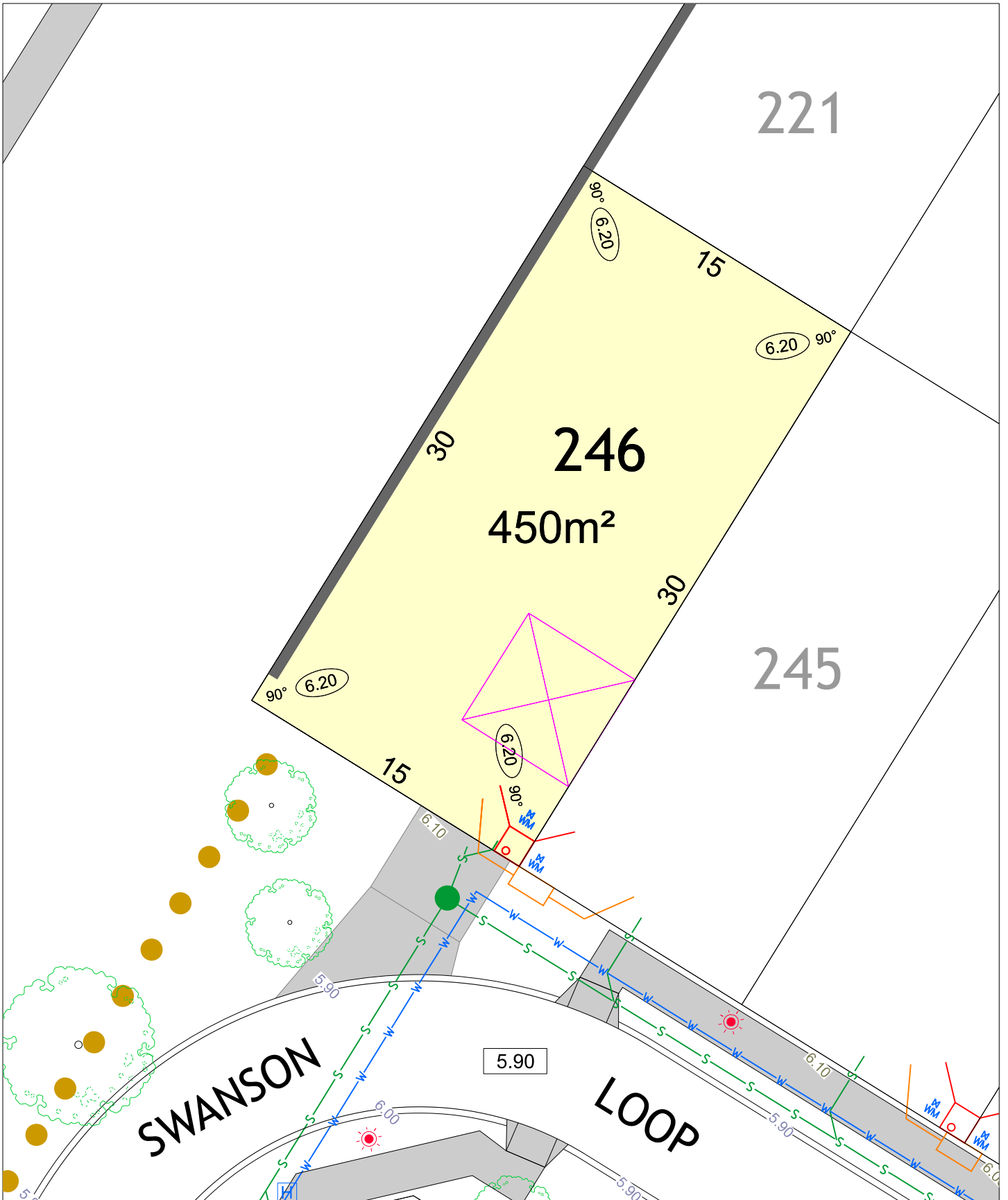
SCALE 1:250

MNG. Ref: 94036lip-206d Date: 23/02/2023
 All dimensions and areas are subject to survey. The particulars on this brochure are supplied for information only and shall not be taken as a representation in any respect on the part of the Vendor or its agent. Authorities should be consulted when services are contained within lot boundaries as building restrictions may apply. All retaining walls and associated easements are shown exaggerated for clarity.

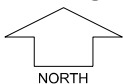
LEGEND

- | | | | | | |
|--|-------------------------------------|--|-----------------------------------|--|-----------------------|
| | WATER | | POWER DOME - MINI PILLAR | | TOP OF KERB HEIGHT |
| | WATER METER | | POWER DOME - UNIVERSAL PILLAR | | SPOT LEVEL |
| | VALVE / HYDRANT | | STREETLIGHTS | | PAD LEVEL |
| | DRAINAGE HOUSING CONNECTION/MANHOLE | | PADMOUNT SITE | | ROAD LEVEL |
| | DRAINAGE | | OPTICAL FIBRE COMMUNICATION / PIT | | CROSS OVER (BY OWNER) |
| | SEWER | | RETAINING WALL | | SITE CLASSIFICATION |
| | GARAGE LOCATION | | FOOTPATH | | CLASS 'A' |
| | ACCESS RESTRICTION | | RETAINED TREES | | RESIDENTIAL DENSITY |
| | | | INDICATIVE STREET TREES | | R30 R40 R50 R60 |

INDICATIVE BUSHFIRE ATTACK LEVELS (BAL-)
 12.5 19 29



FRASER LANDING STAGE 6

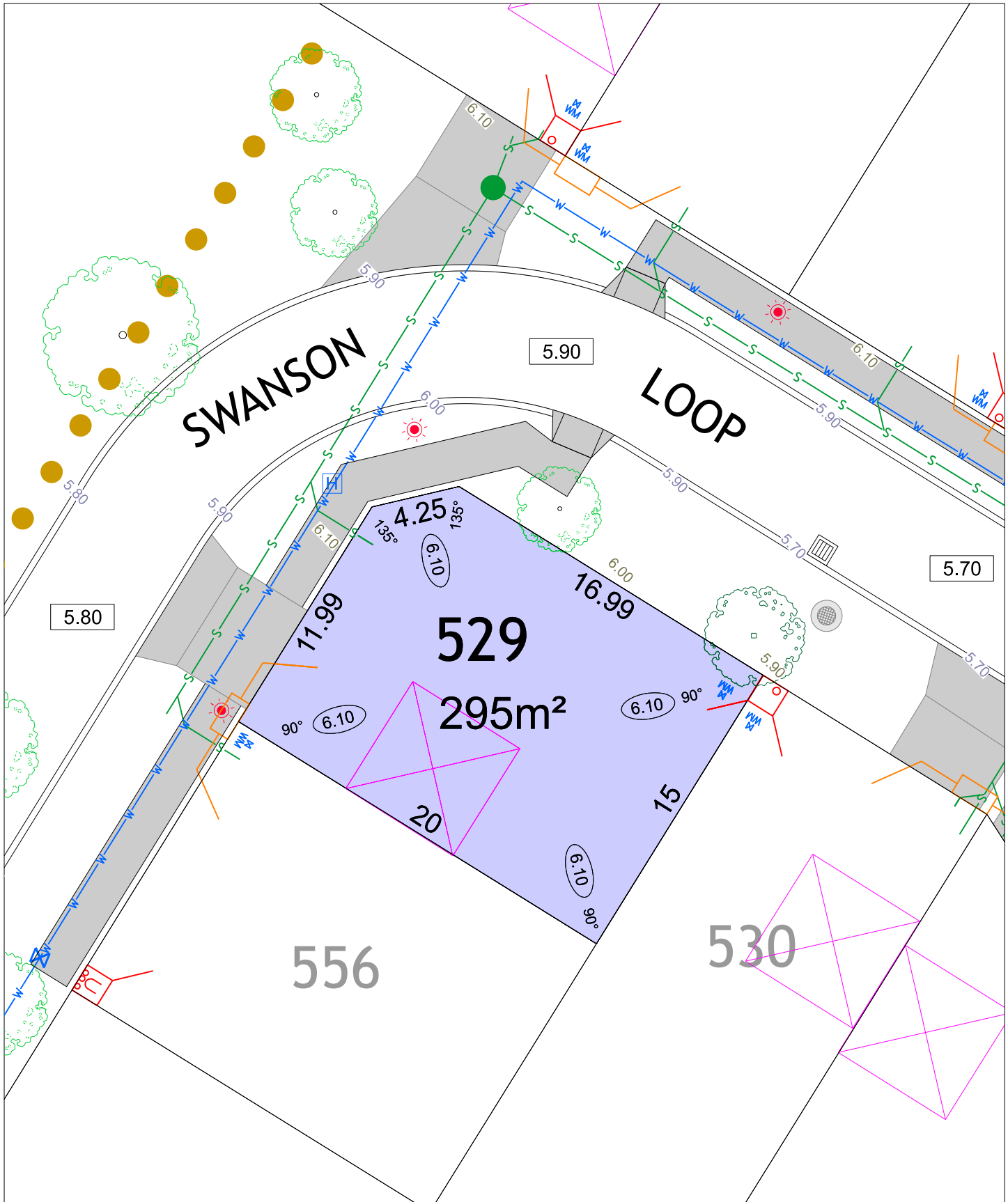


SCALE 1:250

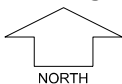
MNG. Ref: 94036lip-206d Date: 23/02/2023
 All dimensions and areas are subject to survey. The particulars on this brochure are supplied for information only and shall not be taken as a representation in any respect on the part of the Vendor or its agent. Authorities should be consulted when services are contained within lot boundaries as building restrictions may apply. All retaining walls and associated easements are shown exaggerated for clarity.

LEGEND

- | | | | | | |
|--|---------------------------------------|--|-----------------------------------|--|--|
| | WATER | | POWER DOME - MINI PILLAR | | TOP OF KERB HEIGHT |
| | WATER METER | | POWER DOME - UNIVERSAL PILLAR | | SPOT LEVEL |
| | VALVE / HYDRANT | | STREETLIGHTS | | PAD LEVEL |
| | DRAINAGE HOUSING CONNECTION / MANHOLE | | PADMOUNT SITE | | ROAD LEVEL |
| | DRAINAGE | | OPTICAL FIBRE COMMUNICATION / PIT | | CROSS OVER (BY OWNER) |
| | SEWER | | RETAINING WALL | | SITE CLASSIFICATION
A CLASS 'A' |
| | GARAGE LOCATION | | FOOTPATH | | RESIDENTIAL DENSITY
R30 R40 R50 R60 |
| | ACCESS RESTRICTION | | RETAINED TREES | | INDICATIVE BUSHFIRE ATTACK LEVELS (BAL-) |
| | | | INDICATIVE STREET TREES | | |
| | | | | | |



FRASER LANDING STAGE 6



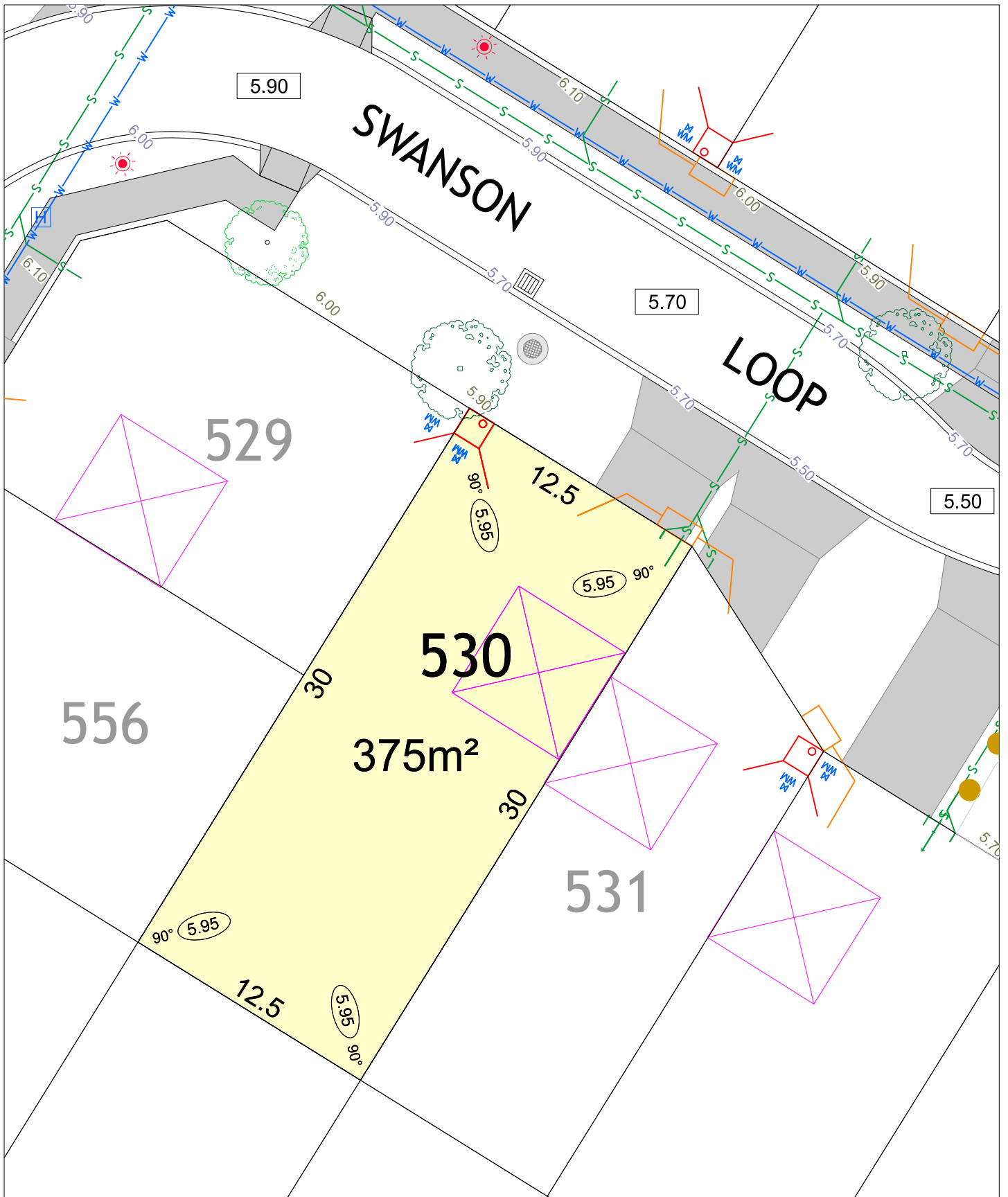
SCALE 1:250

MNG. Ref: 94036lip-206d Date: 23/02/2023

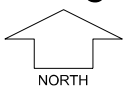
All dimensions and areas are subject to survey. The particulars on this brochure are supplied for information only and shall not be taken as a representation in any respect on the part of the Vendor or its agent. Authorities should be consulted when services are contained within lot boundaries as building restrictions may apply. All retaining walls and associated easements are shown exaggerated for clarity.

LEGEND

	WATER		POWER DOME - MINI PILLAR		TOP OF KERB HEIGHT
	WATER METER		POWER DOME - UNIVERSAL PILLAR		SPOT LEVEL
	VALVE / HYDRANT		STREETLIGHTS		PAD LEVEL
	SEWER		PADMOUNT SITE		ROAD LEVEL
	DRAINAGE HOUSING CONNECTION/MANHOLE		OPTICAL FIBRE COMMUNICATION / PIT		CROSS OVER (BY OWNER)
	DRAINAGE		RETAINING WALL		SITE CLASSIFICATION A CLASS 'A'
	GARAGE LOCATION		RETAINED TREES		RESIDENTIAL DENSITY R30 R40 R50 R60
	ACCESS RESTRICTION		INDICATIVE STREET TREES		INDICATIVE BUSHFIRE ATTACK LEVELS (BAL-) 12.5 19 29



FRASER LANDING STAGE 6

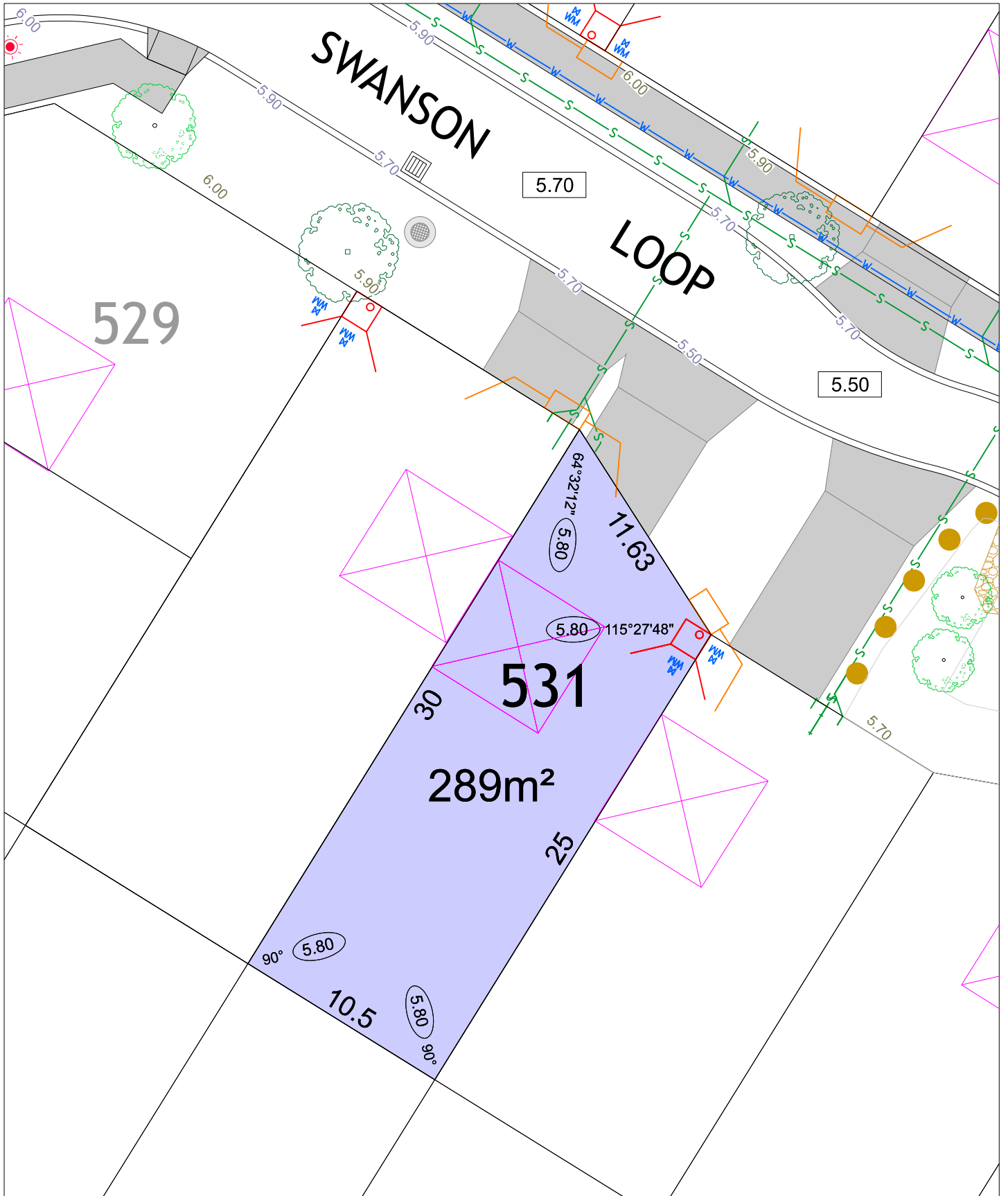


SCALE 1:250

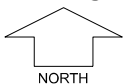
MNG. Ref: 94036lip-206d Date: 23/02/2023
 All dimensions and areas are subject to survey. The particulars on this brochure are supplied for information only and shall not be taken as a representation in any respect on the part of the Vendor or its agent. Authorities should be consulted when services are contained within lot boundaries as building restrictions may apply. All retaining walls and associated easements are shown exaggerated for clarity.

LEGEND

- | | | | | | |
|--|---------------------------------------|--|-----------------------------------|--|--|
| | WATER | | POWER DOME - MINI PILLAR | | TOP OF KERB HEIGHT |
| | WATER METER | | POWER DOME - UNIVERSAL PILLAR | | SPOT LEVEL |
| | VALVE / HYDRANT | | STREETLIGHTS | | PAD LEVEL |
| | DRAINAGE HOUSING CONNECTION / MANHOLE | | PADMOUNT SITE | | ROAD LEVEL |
| | DRAINAGE | | OPTICAL FIBRE COMMUNICATION / PIT | | CROSS OVER (BY OWNER) |
| | SEWER | | RETAINING WALL | | SITE CLASSIFICATION |
| | GARAGE LOCATION | | FOOTPATH | | CLASS 'A' |
| | ACCESS RESTRICTION | | RETAINED TREES | | RESIDENTIAL DENSITY |
| | | | INDICATIVE STREET TREES | | R30 R40 R50 R60 |
| | | | | | INDICATIVE BUSHFIRE ATTACK LEVELS (BAL-) |
| | | | | | 12.5 19 29 |



FRASER LANDING STAGE 6



SCALE 1:250

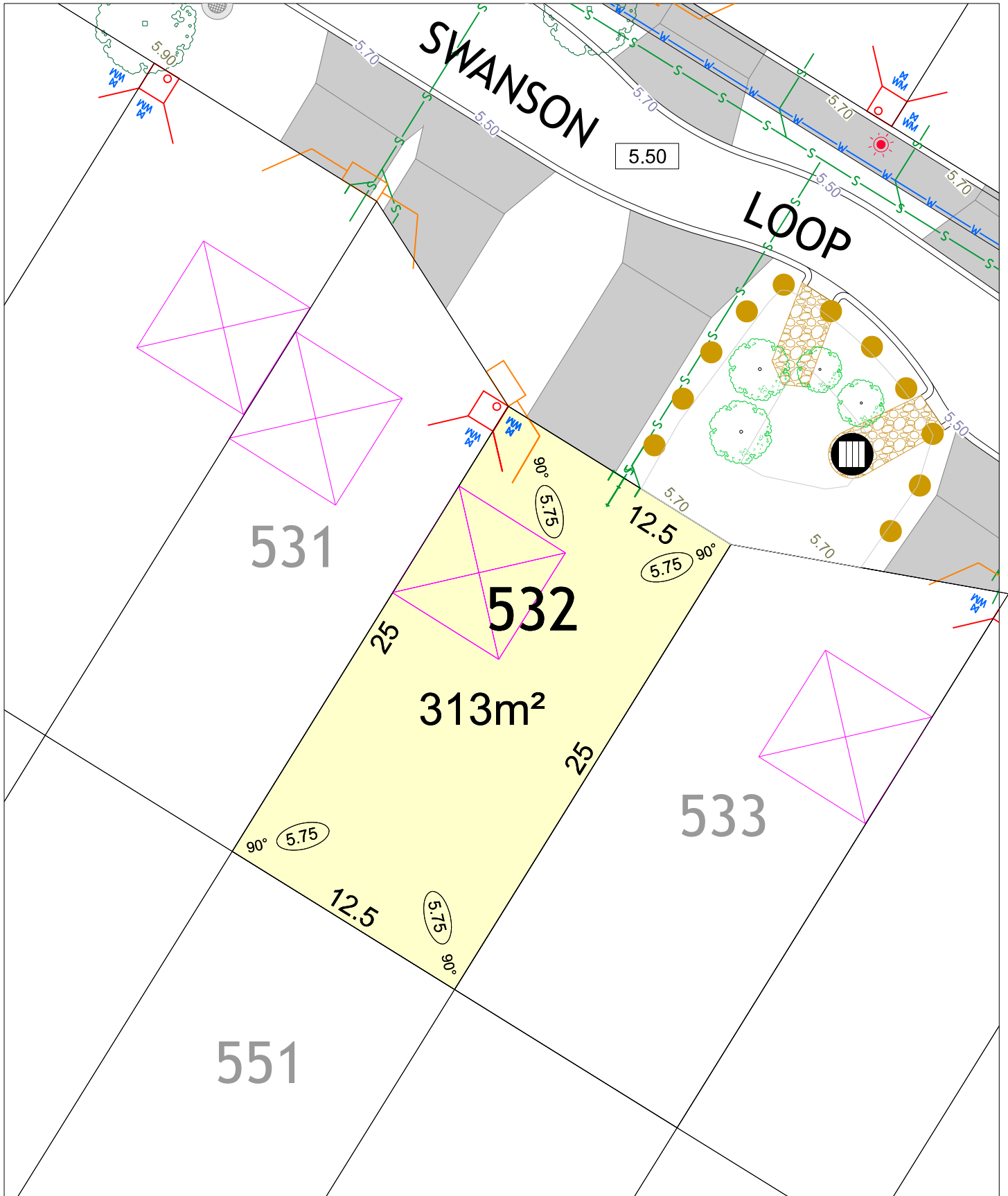
MNG. Ref: 94036lip-206d Date: 23/02/2023

All dimensions and areas are subject to survey. The particulars on this brochure are supplied for information only and shall not be taken as a representation in any respect on the part of the Vendor or its agent. Authorities should be consulted when services are contained within lot boundaries as building restrictions may apply. All retaining walls and associated easements are shown exaggerated for clarity.

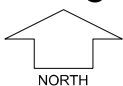
LEGEND

- WATER
- WATER METER
- VALVE / HYDRANT
- DRAINAGE HOUSING CONNECTION / MANHOLE
- DRAINAGE
- SEWER
- GARAGE LOCATION
- ACCESS RESTRICTION
- POWER DOME - MINI PILLAR
- POWER DOME - UNIVERSAL PILLAR
- STREETLIGHTS
- PADMOUNT SITE
- OPTICAL FIBRE COMMUNICATION / PIT
- RETAINING WALL
- FOOTPATH
- RETAINED TREES
- INDICATIVE STREET TREES

- TOP OF KERB HEIGHT
- SPOT LEVEL
- PAD LEVEL
- ROAD LEVEL
- CROSS OVER (BY OWNER)
- SITE CLASSIFICATION**
- CLASS 'A'
- RESIDENTIAL DENSITY**
- R30
- R40
- R50
- R60
- INDICATIVE BUSHFIRE ATTACK LEVELS (BAL-)**
- 12.5
- 19
- 29



FRASER LANDING STAGE 6



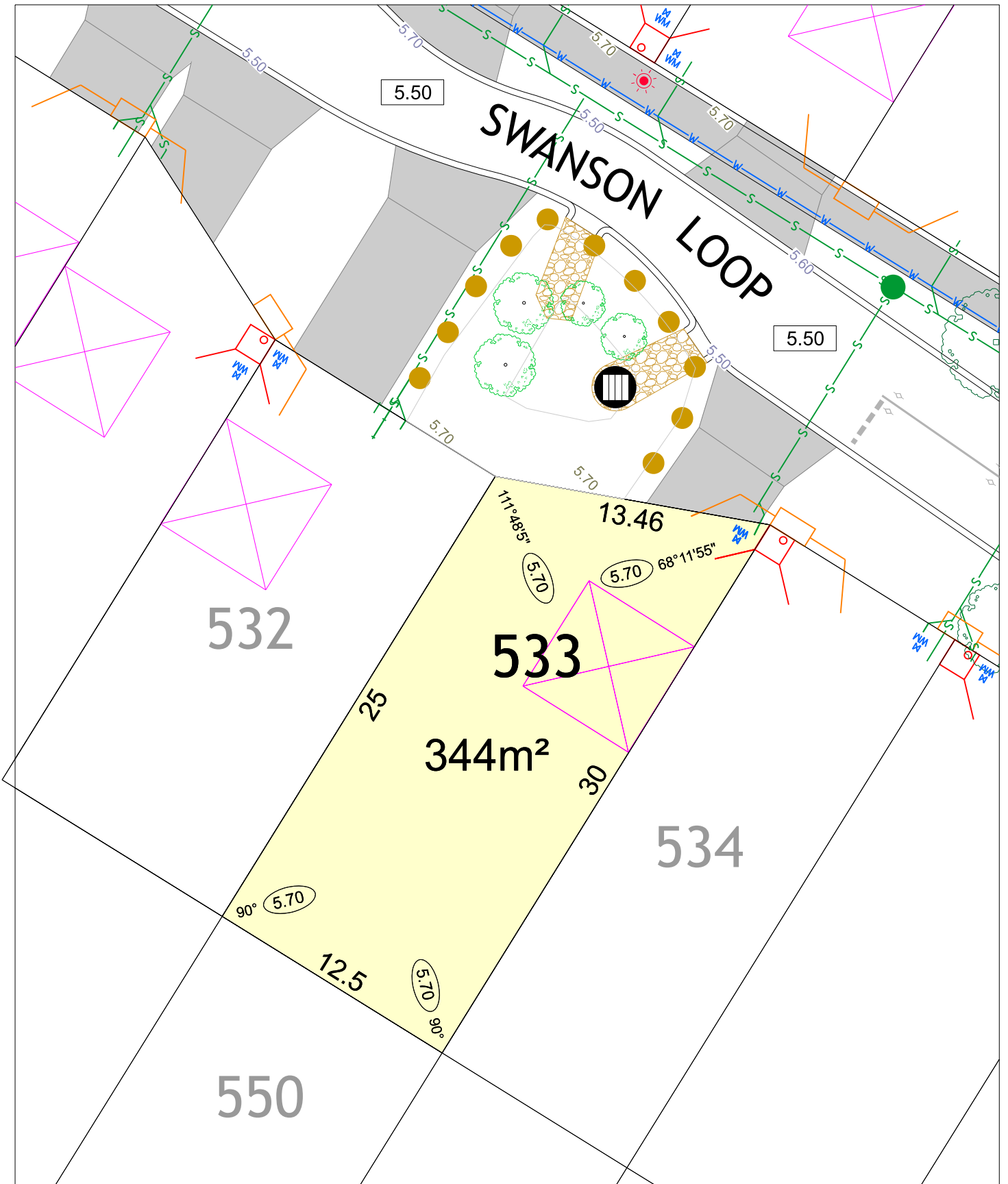
SCALE 1:250

MNG. Ref: 94036lip-206d Date: 23/02/2023

All dimensions and areas are subject to survey. The particulars on this brochure are supplied for information only and shall not be taken as a representation in any respect on the part of the Vendor or its agent. Authorities should be consulted when services are contained within lot boundaries as building restrictions may apply. All retaining walls and associated easements are shown exaggerated for clarity.

LEGEND

	WATER		POWER DOME - MINI PILLAR		TOP OF KERB HEIGHT
	WATER METER		POWER DOME - UNIVERSAL PILLAR		SPOT LEVEL
	VALVE / HYDRANT		STREETLIGHTS		PAD LEVEL
	DRAINAGE HOUSING CONNECTION / MANHOLE		PADMOUNT SITE		ROAD LEVEL
	DRAINAGE		OPTICAL FIBRE COMMUNICATION / PIT		CROSS OVER (BY OWNER)
	SEWER		RETAINING WALL		SITE CLASSIFICATION
	GARAGE LOCATION		RETAINED TREES		R30
	ACCESS RESTRICTION		INDICATIVE STREET TREES		R40
					R50
					R60
					INDICATIVE BUSHFIRE ATTACK LEVELS (BAL-)
					12.5
					19
					29



FRASER LANDING STAGE 6



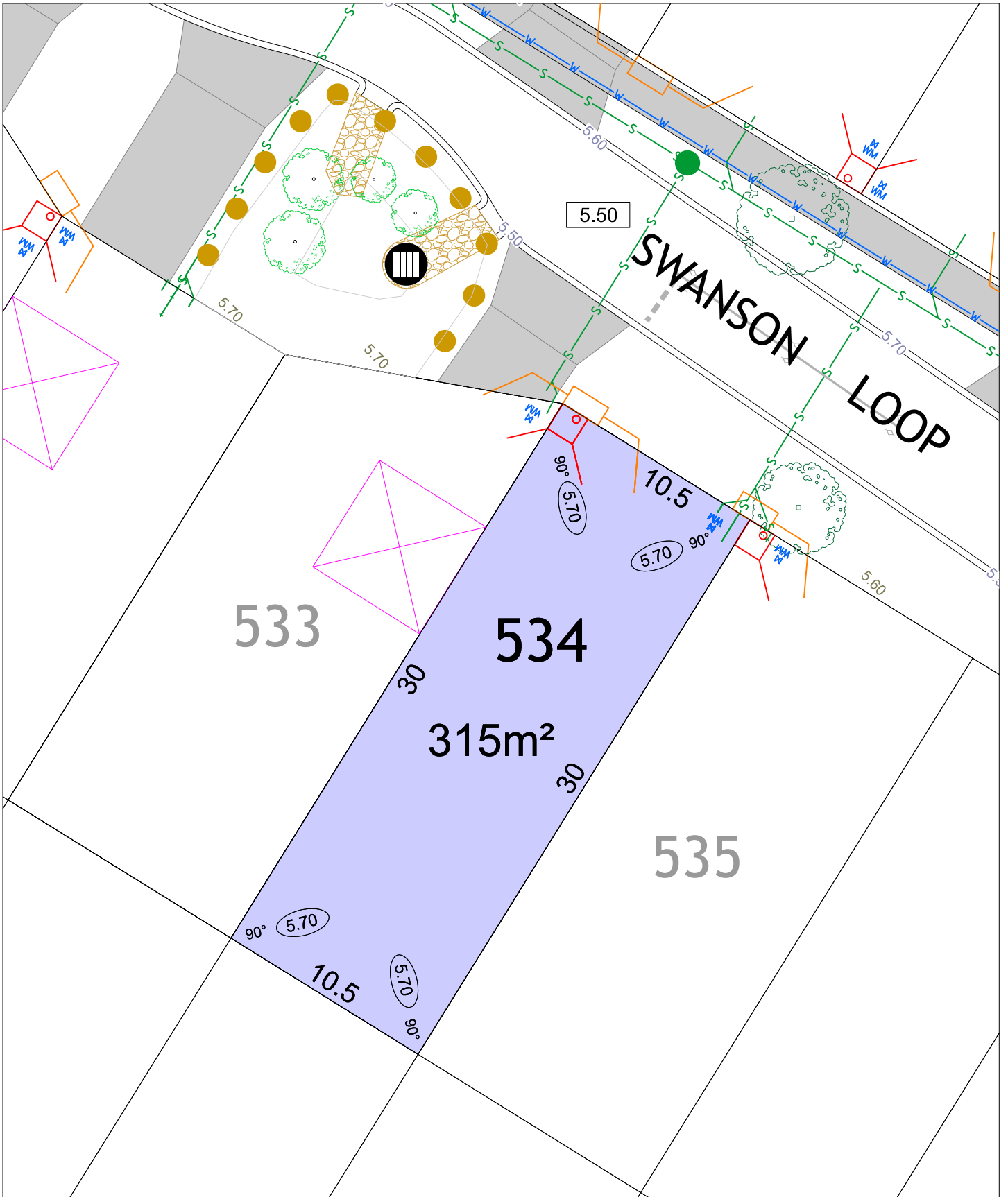
SCALE 1:250

MNG. Ref: 94036lip-206d Date: 23/02/2023

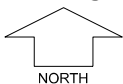
All dimensions and areas are subject to survey. The particulars on this brochure are supplied for information only and shall not be taken as a representation in any respect on the part of the Vendor or its agent. Authorities should be consulted when services are contained within lot boundaries as building restrictions may apply. All retaining walls and associated easements are shown exaggerated for clarity.

LEGEND

	WATER		POWER DOME - MINI PILLAR		TOP OF KERB HEIGHT
	WATER METER		POWER DOME - UNIVERSAL PILLAR		SPOT LEVEL
	VALVE / HYDRANT		STREETLIGHTS		PAD LEVEL
	DRAINAGE HOUSING CONNECTION / MANHOLE		PADMOUNT SITE		ROAD LEVEL
	DRAINAGE		OPTICAL FIBRE COMMUNICATION / PIT		CROSS OVER (BY OWNER)
	SEWER		RETAINING WALL		SITE CLASSIFICATION
	GARAGE LOCATION		RETAINED TREES		A CLASS 'A'
	ACCESS RESTRICTION		INDICATIVE STREET TREES		RESIDENTIAL DENSITY
					R30 R40 R50 R60
					INDICATIVE BUSHFIRE ATTACK LEVELS (BAL-)
					12.5 19 29



FRASER LANDING STAGE 6



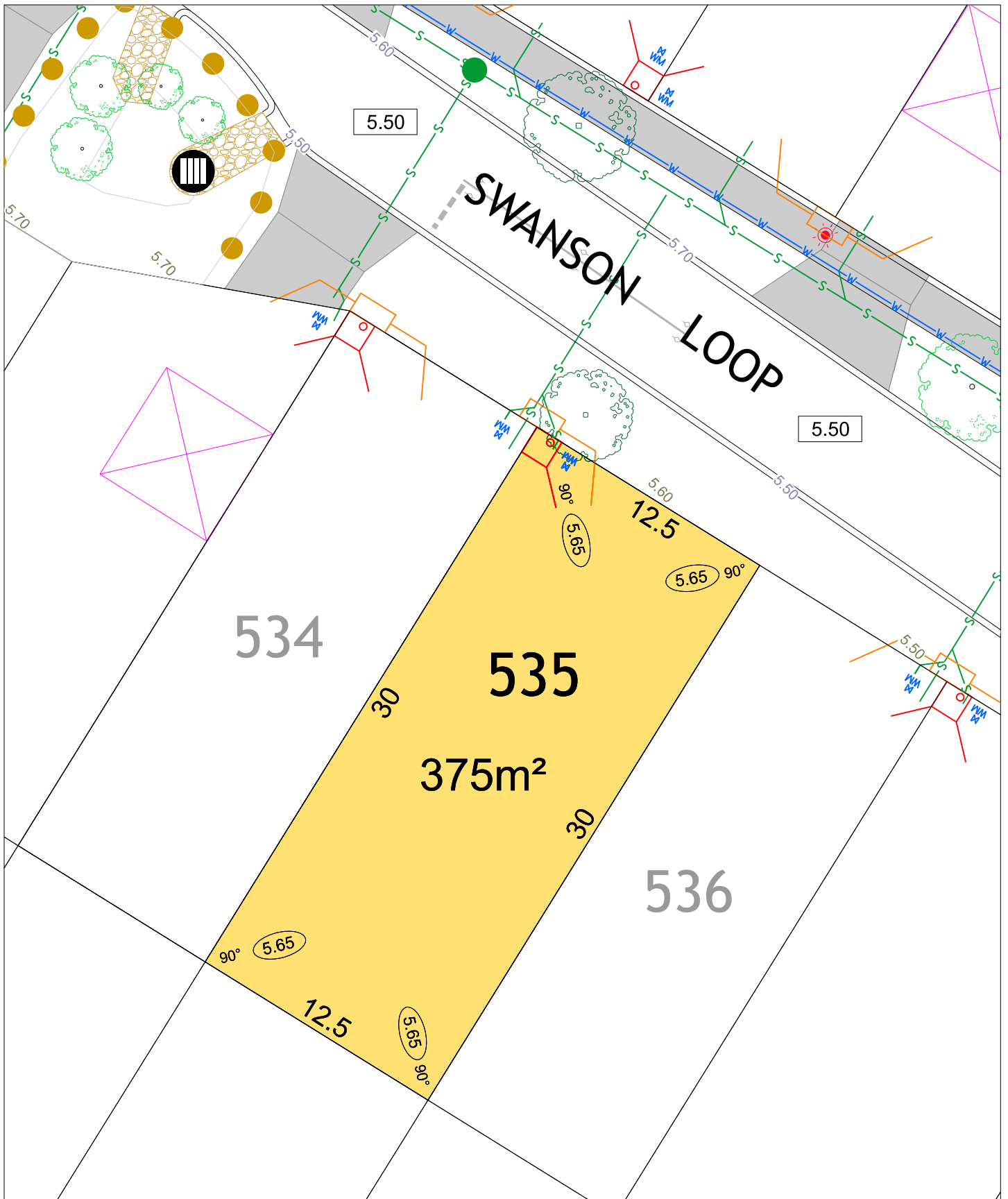
SCALE 1:250

MNG. Ref: 94036lip-206d Date: 23/02/2023

All dimensions and areas are subject to survey. The particulars on this brochure are supplied for information only and shall not be taken as a representation in any respect on the part of the Vendor or its agent. Authorities should be consulted when services are contained within lot boundaries as building restrictions may apply. All retaining walls and associated easements are shown exaggerated for clarity.

LEGEND

	WATER		POWER DOME - MINI PILLAR		TOP OF KERB HEIGHT
	WATER METER		POWER DOME - UNIVERSAL PILLAR		SPOT LEVEL
	VALVE / HYDRANT		STREETLIGHTS		PAD LEVEL
	DRAINAGE HOUSING CONNECTION / MANHOLE		PADMOUNT SITE		ROAD LEVEL
	DRAINAGE		OPTICAL FIBRE COMMUNICATION / PIT		CROSS OVER (BY OWNER)
	SEWER		RETAINING WALL		SITE CLASSIFICATION A CLASS 'A'
	GARAGE LOCATION		FOOTPATH		R30
	ACCESS RESTRICTION		RETAINED TREES		R40
			INDICATIVE STREET TREES		R50
					R60
					INDICATIVE BUSHFIRE ATTACK LEVELS (BAL-)
					12.5
					19
					29



FRASER LANDING STAGE 6



SCALE 1:250

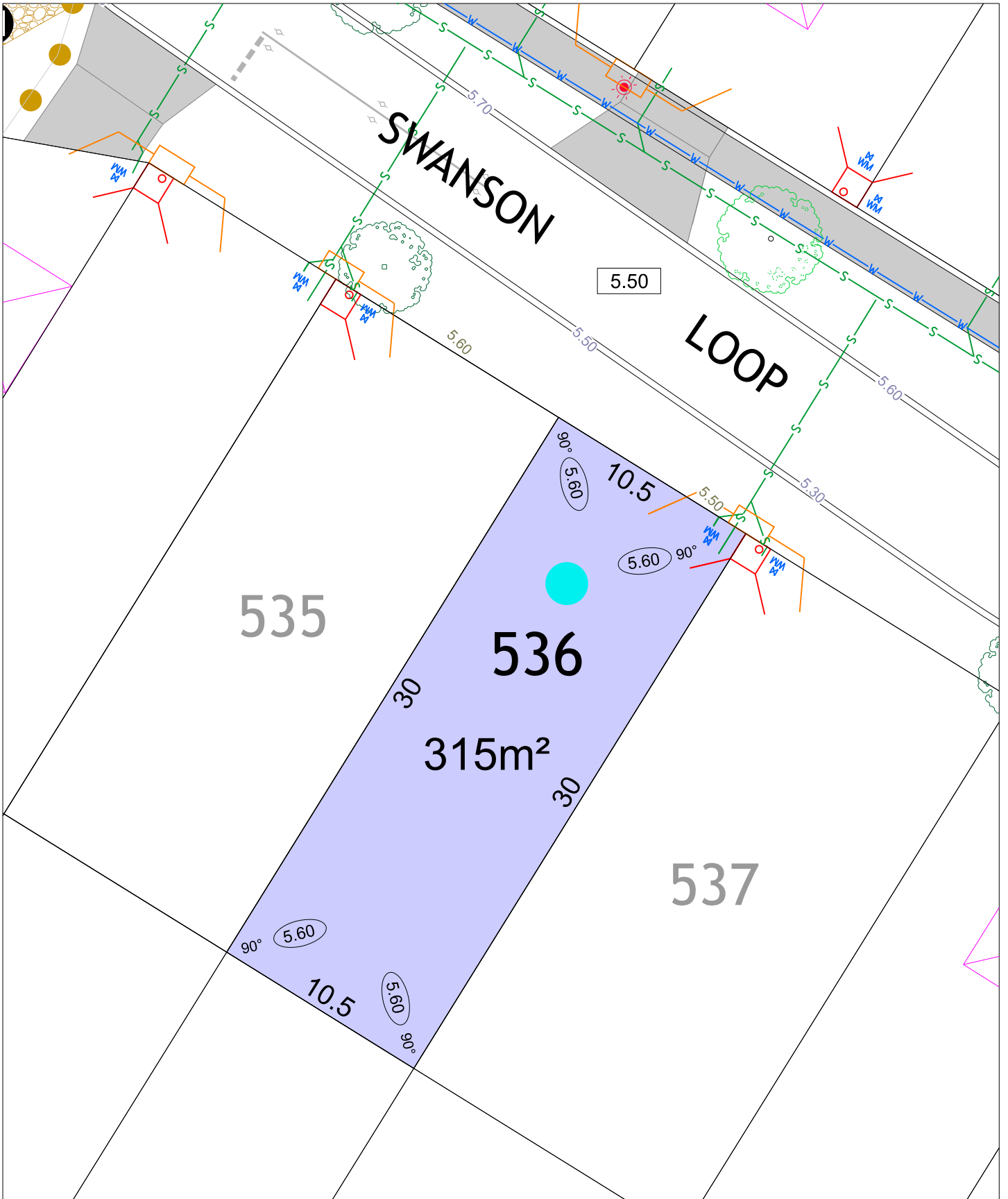
MNG. Ref: 94036lip-206d Date: 23/02/2023

All dimensions and areas are subject to survey. The particulars on this brochure are supplied for information only and shall not be taken as a representation in any respect on the part of the Vendor or its agent. Authorities should be consulted when services are contained within lot boundaries as building restrictions may apply. All retaining walls and associated easements are shown exaggerated for clarity.

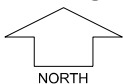
LEGEND

- WATER
- WATER METER
- VALVE / HYDRANT
- DRAINAGE HOUSING CONNECTION / MANHOLE
- DRAINAGE
- SEWER
- GARAGE LOCATION
- ACCESS RESTRICTION
- POWER DOME - MINI PILLAR
- POWER DOME - UNIVERSAL PILLAR
- STREETLIGHTS
- PADMOUNT SITE
- OPTICAL FIBRE COMMUNICATION / PIT
- RETAINING WALL
- FOOTPATH
- RETAINED TREES
- INDICATIVE STREET TREES

- TOP OF KERB HEIGHT
- SPOT LEVEL
- PAD LEVEL
- ROAD LEVEL
- CROSS OVER (BY OWNER)
- SITE CLASSIFICATION**
A CLASS 'A'
- RESIDENTIAL DENSITY**
R30 R40 R50 R60
- INDICATIVE BUSHFIRE ATTACK LEVELS (BAL-)**
12.5 19 29



FRASER LANDING STAGE 6



SCALE 1:250

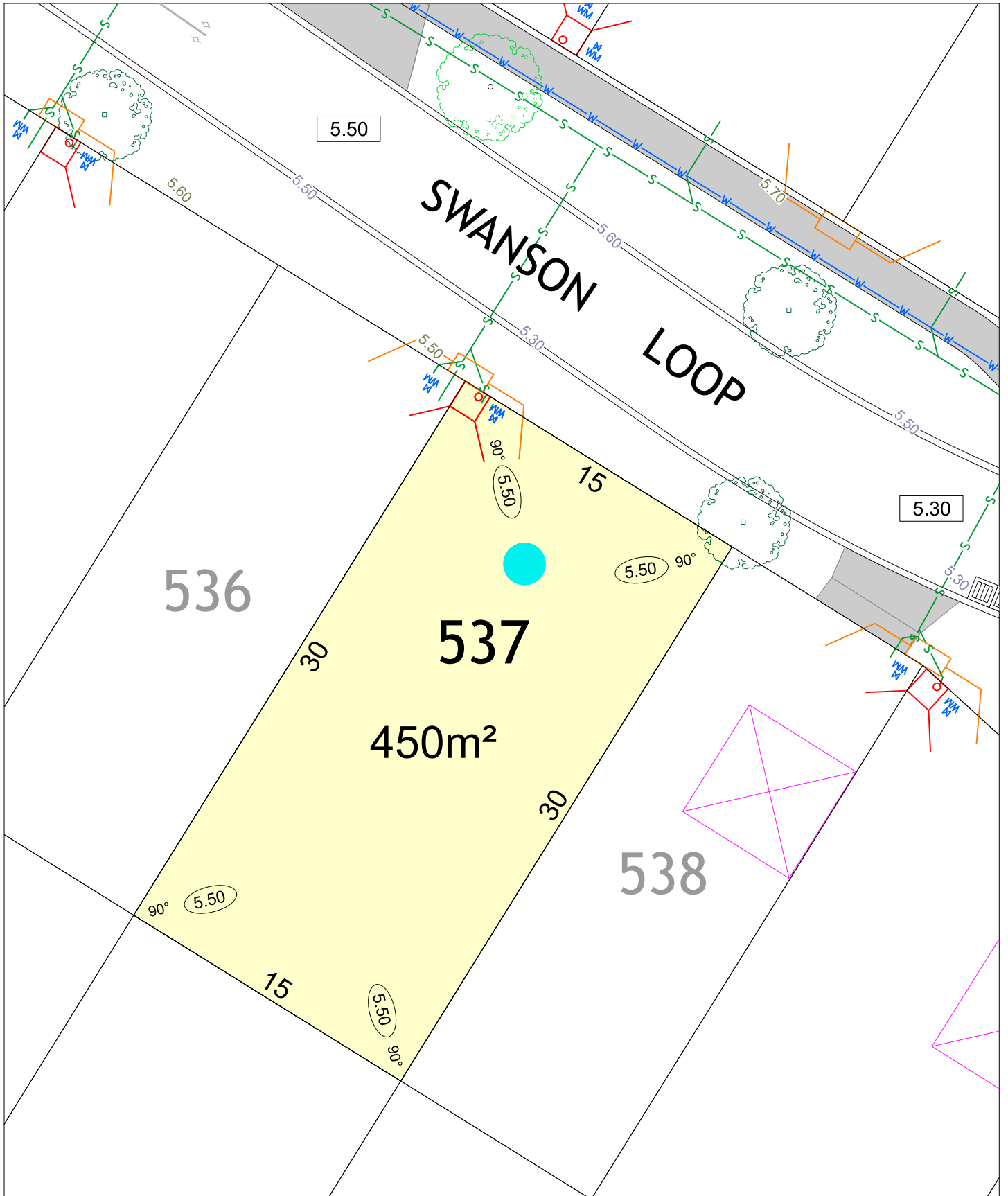
MNG. Ref: 94036lip-206d Date: 23/02/2023

All dimensions and areas are subject to survey. The particulars on this brochure are supplied for information only and shall not be taken as a representation in any respect on the part of the Vendor or its agent. Authorities should be consulted when services are contained within lot boundaries as building restrictions may apply. All retaining walls and associated easements are shown exaggerated for clarity.

LEGEND

- WATER
- WATER METER
- VALVE / HYDRANT
- DRAINAGE HOUSING CONNECTION / MANHOLE
- DRAINAGE
- SEWER
- GARAGE LOCATION
- ACCESS RESTRICTION
- POWER DOME - MINI PILLAR
- POWER DOME - UNIVERSAL PILLAR
- STREETLIGHTS
- PADMOUNT SITE
- OPTICAL FIBRE COMMUNICATION / PIT
- RETAINING WALL
- FOOTPATH
- RETAINED TREES
- INDICATIVE STREET TREES

- 26.80 TOP OF KERB HEIGHT
- 26.16 SPOT LEVEL
- 25.32 PAD LEVEL
- 25.40 ROAD LEVEL
- CROSS OVER (BY OWNER)
- SITE CLASSIFICATION**
A CLASS 'A'
- RESIDENTIAL DENSITY**
R30 R40 R50 R60
- INDICATIVE BUSHFIRE ATTACK LEVELS (BAL-)**
12.5 19 29



FRASER LANDING STAGE 6

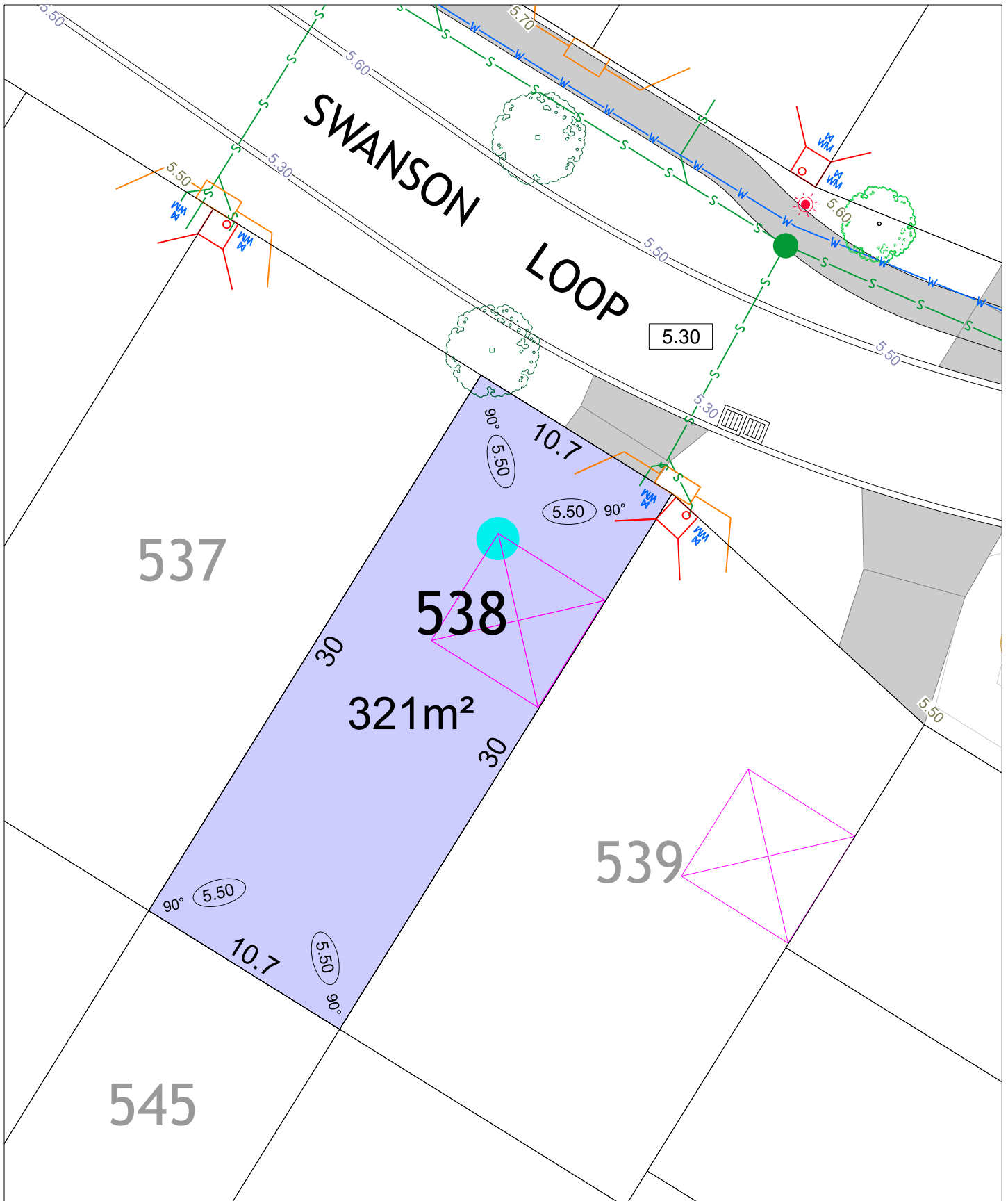
SCALE 1:250

NORTH

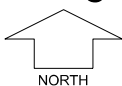
MNG. Ref: 94036lip-206d Date: 23/02/2023

All dimensions and areas are subject to survey. The particulars on this brochure are supplied for information only and shall not be taken as a representation in any respect on the part of the Vendor or its agent. Authorities should be consulted when services are contained within lot boundaries as building restrictions may apply. All retaining walls and associated easements are shown exaggerated for clarity.

LEGEND		SITE CLASSIFICATION	
	WATER		CLASS 'A'
	WATER METER		R30
	VALVE / HYDRANT		R40
	DRAINAGE HOUSING CONNECTION / MANHOLE		R50
	DRAINAGE		R60
	SEWER		12.5
	GARAGE LOCATION		19
	ACCESS RESTRICTION		29
	POWER DOME - MINI PILLAR		TOP OF KERB HEIGHT SPOT LEVEL
	POWER DOME - UNIVERSAL PILLAR		PAD LEVEL
	STREETLIGHTS		ROAD LEVEL
	PADMOUNT SITE		CROSS OVER (BY OWNER)
	OPTICAL FIBRE COMMUNICATION / PIT		
	RETAINING WALL		
	FOOTPATH		
	RETAINED TREES		
	INDICATIVE STREET TREES		



FRASER LANDING STAGE 6



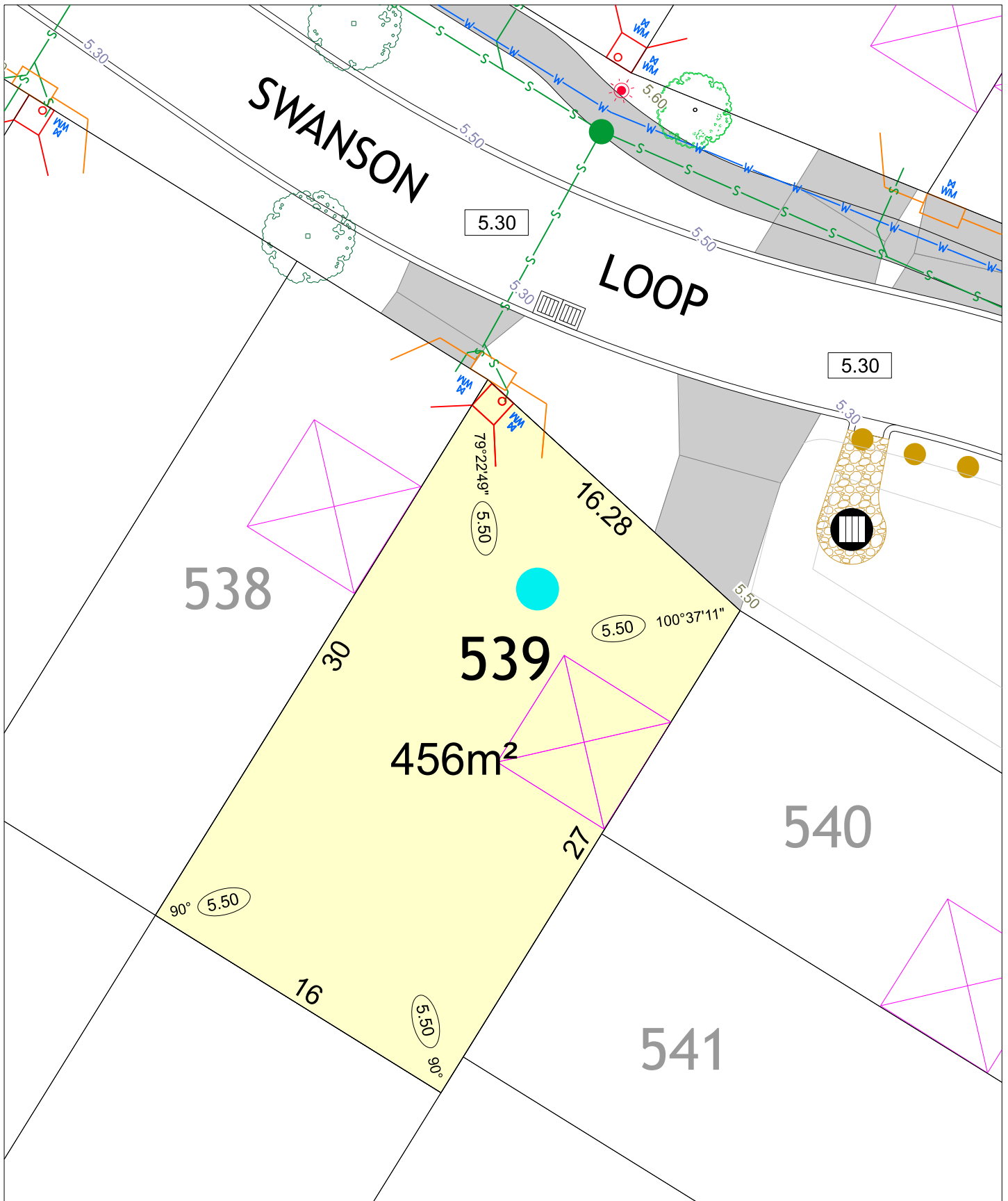
SCALE 1:250

MNG. Ref: 94036lip-206d Date: 23/02/2023

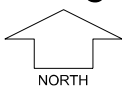
All dimensions and areas are subject to survey. The particulars on this brochure are supplied for information only and shall not be taken as a representation in any respect on the part of the Vendor or its agent. Authorities should be consulted when services are contained within lot boundaries as building restrictions may apply. All retaining walls and associated easements are shown exaggerated for clarity.

LEGEND

	WATER		POWER DOME - MINI PILLAR		TOP OF KERB HEIGHT
	WATER METER		POWER DOME - UNIVERSAL PILLAR		SPOT LEVEL
	VALVE / HYDRANT		STREETLIGHTS		PAD LEVEL
	DRAINAGE HOUSING CONNECTION / MANHOLE		PADMOUNT SITE		ROAD LEVEL
	DRAINAGE		OPTICAL FIBRE COMMUNICATION / PIT		CROSS OVER (BY OWNER)
	SEWER		RETAINING WALL		SITE CLASSIFICATION A CLASS 'A'
	GARAGE LOCATION		FOOTPATH		RESIDENTIAL DENSITY R30 R40 R50 R60
	ACCESS RESTRICTION		RETAINED TREES		INDICATIVE BUSHFIRE ATTACK LEVELS (BAL-)
			INDICATIVE STREET TREES		12.5
					19
					29



FRASER LANDING STAGE 6



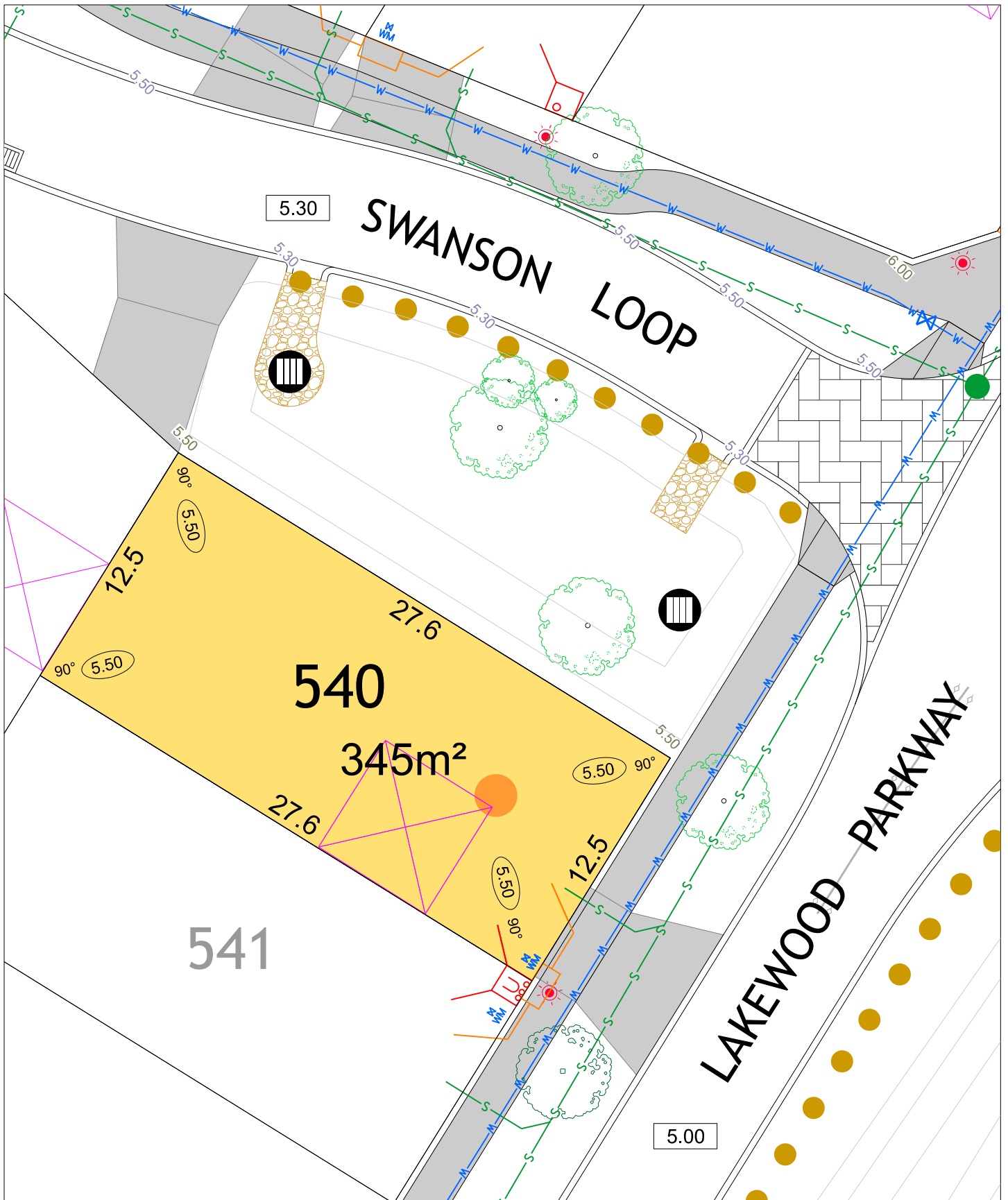
SCALE 1:250

MNG. Ref: 94036lip-206d Date: 23/02/2023

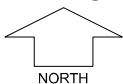
All dimensions and areas are subject to survey. The particulars on this brochure are supplied for information only and shall not be taken as a representation in any respect on the part of the Vendor or its agent. Authorities should be consulted when services are contained within lot boundaries as building restrictions may apply. All retaining walls and associated easements are shown exaggerated for clarity.

LEGEND

	WATER		POWER DOME - MINI PILLAR		TOP OF KERB HEIGHT
	WATER METER		POWER DOME - UNIVERSAL PILLAR		SPOT LEVEL
	VALVE / HYDRANT		STREETLIGHTS		PAD LEVEL
	DRAINAGE HOUSING CONNECTION / MANHOLE		PADMOUNT SITE		ROAD LEVEL
	DRAINAGE		OPTICAL FIBRE COMMUNICATION / PIT		CROSS OVER (BY OWNER)
	SEWER		RETAINING WALL		SITE CLASSIFICATION
	GARAGE LOCATION		FOOTPATH		A CLASS 'A'
	ACCESS RESTRICTION		RETAINED TREES		R30
			INDICATIVE STREET TREES		R40
					R50
					R60
					INDICATIVE BUSHFIRE ATTACK LEVELS (BAL-)
					12.5
					19
					29



FRASER LANDING STAGE 6



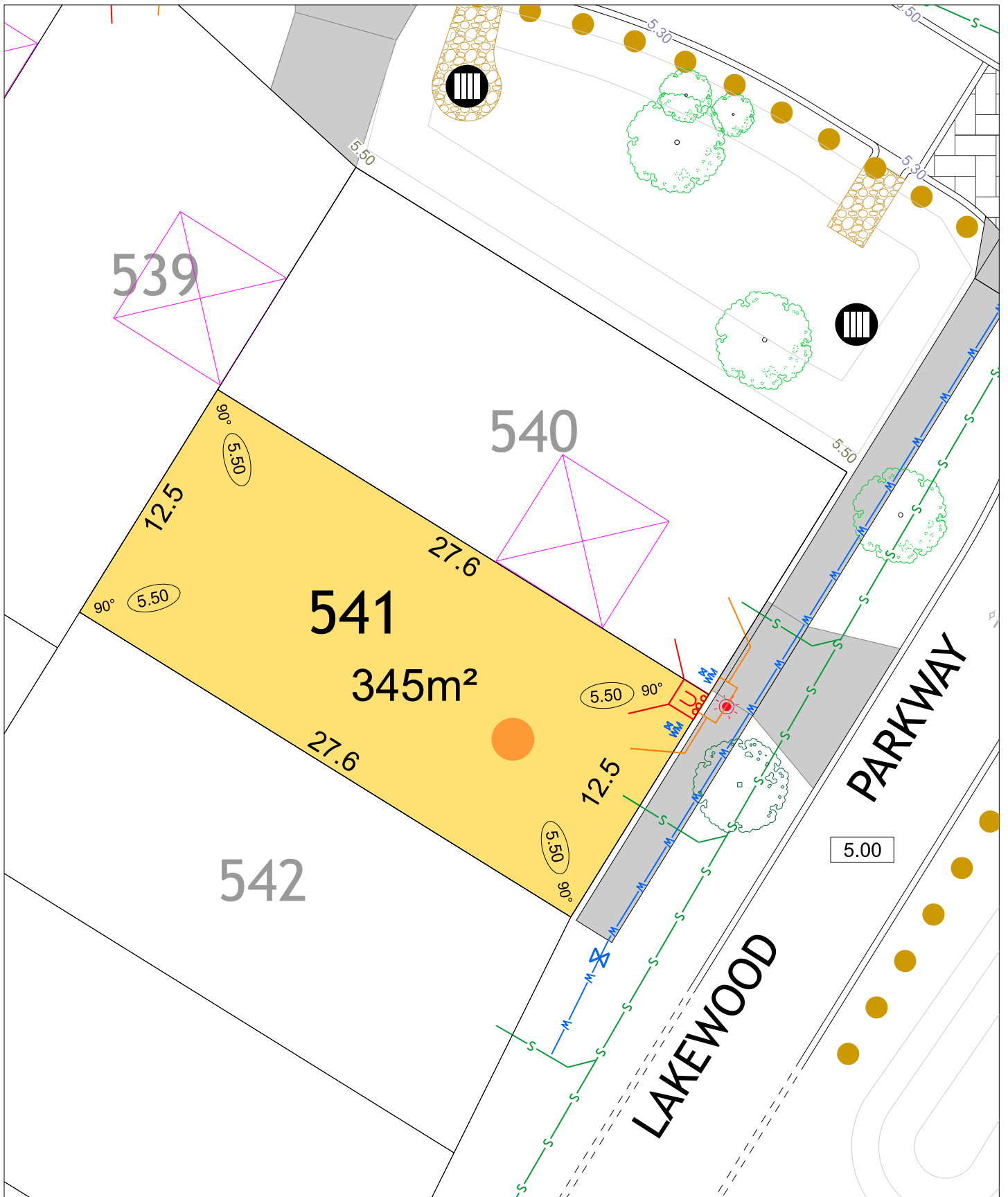
SCALE 1:250

MNG. Ref: 94036lip-206d Date: 23/02/2023
 All dimensions and areas are subject to survey. The particulars on this brochure are supplied for information only and shall not be taken as a representation in any respect on the part of the Vendor or its agent. Authorities should be consulted when services are contained within lot boundaries as building restrictions may apply. All retaining walls and associated easements are shown exaggerated for clarity.

LEGEND

- WATER
- WATER METER
- VALVE / HYDRANT
- DRAINAGE HOUSING CONNECTION/MANHOLE
- DRAINAGE
- SEWER
- GARAGE LOCATION
- ACCESS RESTRICTION
- POWER DOME - MINI PILLAR
- POWER DOME - UNIVERSAL PILLAR
- STREETLIGHTS
- PADMOUNT SITE
- OPTICAL FIBRE COMMUNICATION / PIT
- RETAINING WALL
- FOOTPATH
- RETAINED TREES
- INDICATIVE STREET TREES

- TOP OF KERB HEIGHT
- SPOT LEVEL
- PAD LEVEL
- ROAD LEVEL
- CROSS OVER (BY OWNER)
- SITE CLASSIFICATION**
A CLASS 'A'
- RESIDENTIAL DENSITY**
R30 R40 R50 R60
- INDICATIVE BUSHFIRE ATTACK LEVELS (BAL-)**
12.5 19 29



FRASER LANDING STAGE 6



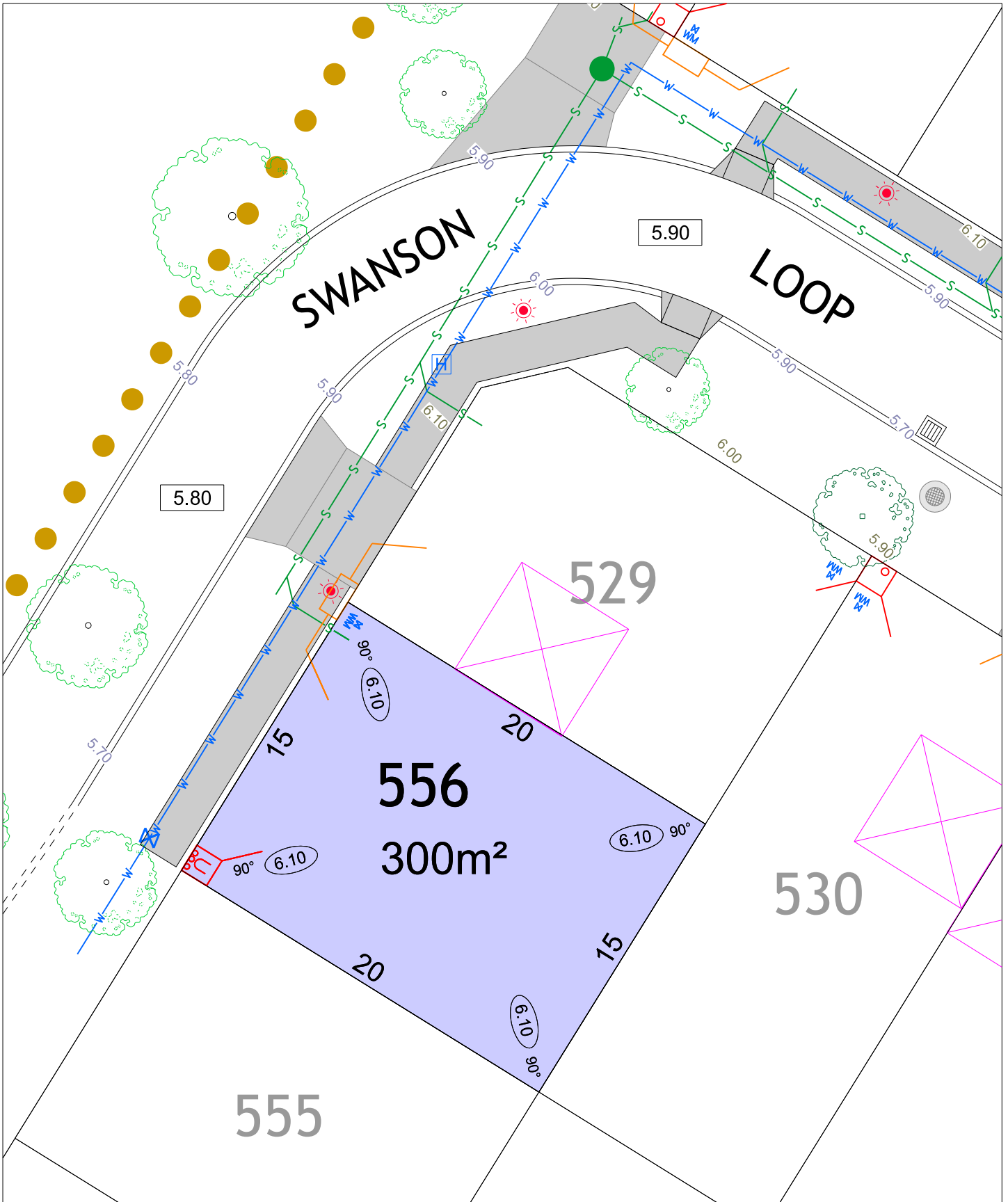
SCALE 1:250

MNG. Ref: 94036lip-206d Date: 23/02/2023
 All dimensions and areas are subject to survey. The particulars on this brochure are supplied for information only and shall not be taken as a representation in any respect on the part of the Vendor or its agent. Authorities should be consulted when services are contained within lot boundaries as building restrictions may apply. All retaining walls and associated easements are shown exaggerated for clarity.

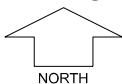
LEGEND

- WATER
- WATER METER
- VALVE / HYDRANT
- DRAINAGE HOUSING CONNECTION / MANHOLE
- DRAINAGE
- SEWER
- GARAGE LOCATION
- ACCESS RESTRICTION
- POWER DOME - MINI PILLAR
- POWER DOME - UNIVERSAL PILLAR
- STREETLIGHTS
- PADMOUNT SITE
- OPTICAL FIBRE COMMUNICATION / PIT
- RETAINING WALL
- FOOTPATH
- RETAINED TREES
- INDICATIVE STREET TREES

- TOP OF KERB HEIGHT
- SPOT LEVEL
- PAD LEVEL
- ROAD LEVEL
- CROSS OVER (BY OWNER)
- SITE CLASSIFICATION**
 CLASS 'A'
- RESIDENTIAL DENSITY**
 R30 R40 R50 R60
- INDICATIVE BUSHFIRE ATTACK LEVELS (BAL-)**
 12.5 19 29



FRASER LANDING STAGE 6



SCALE 1:250

MNG. Ref: 94036lip-206d Date: 23/02/2023
 All dimensions and areas are subject to survey. The particulars on this brochure are supplied for information only and shall not be taken as a representation in any respect on the part of the Vendor or its agent. Authorities should be consulted when services are contained within lot boundaries as building restrictions may apply. All retaining walls and associated easements are shown exaggerated for clarity.

LEGEND

- | | | | | | |
|--|---------------------------------------|--|-----------------------------------|--|--|
| | WATER | | POWER DOME - MINI PILLAR | | TOP OF KERB HEIGHT |
| | WATER METER | | POWER DOME - UNIVERSAL PILLAR | | SPOT LEVEL |
| | VALVE / HYDRANT | | STREETLIGHTS | | PAD LEVEL |
| | SEWER | | STREETLIGHTS | | ROAD LEVEL |
| | DRAINAGE HOUSING CONNECTION / MANHOLE | | PADMOUNT SITE | | CROSS OVER (BY OWNER) |
| | DRAINAGE | | OPTICAL FIBRE COMMUNICATION / PIT | | SITE CLASSIFICATION CLASS 'A' |
| | GARAGE LOCATION | | RETAINING WALL | | RESIDENTIAL DENSITY R30 |
| | ACCESS RESTRICTION | | FOOTPATH | | RESIDENTIAL DENSITY R40 |
| | RETAINED TREES | | RETAINED TREES | | RESIDENTIAL DENSITY R50 |
| | INDICATIVE STREET TREES | | INDICATIVE STREET TREES | | RESIDENTIAL DENSITY R60 |
| | | | INDICATIVE STREET TREES | | INDICATIVE BUSHFIRE ATTACK LEVELS (BAL-) |
| | | | | | 12.5 |
| | | | | | 19 |
| | | | | | 29 |