

H:\22344_STAGE1\DRAWING\SET\ROAD AND DRAINAGE\22344_1R2-3 & 26-34.DWG

THIS DRAWING IS NOT TO BE COPIED OR SCALED

N	DETAILS IN DESAL EASEMENT REVISED	19.08.21	BB
M	BRIDGE REMOVAL AND LOT 144 DRIVEWAY CHANGED	22.07.21	ST
L	LOTS 144-147 AMENDED	14.05.21	ST
K	NOTE ADDED REGARDING GAS MAIN CROSSING	14.05.21	JZ
J	COUNCIL COMMENTS	26.04.21	KM
VERSION	REMARKS		

N	DETAILS IN DESAL EASEMENT REVISED	19.08.21	BB
M	BRIDGE REMOVAL AND LOT 144 DRIVEWAY CHANGED	22.07.21	ST
L	LOTS 144-147 AMENDED	14.05.21	ST
K	NOTE ADDED REGARDING GAS MAIN CROSSING	14.05.21	JZ
J	COUNCIL COMMENTS	26.04.21	KM
VERSION	REMARKS		

F	FINISHED SURFACE AFTER CUTTING OR FILLING
PD	TOP OF PROPOSED BATTER
P	PROPOSED PAVEMENT OR FOOTPATH SURFACE
IL	EXISTING OR PROPOSED INVERT LEVEL OF PIPE OR OPEN DRAIN
TP	TANGENT POINT
CH	CHAINAGE
PSM	PSM
EX FENCE	EX FENCE
EX WALL OR BUILDING	EX WALL OR BUILDING

DRAWN BY	N. ROBINSON	DESIGNED BY	J. BOSCO
MELWAY	131, D10	CHECKED BY	
DATUM	AHD	AUTHORISED BY	S. RAVIDA

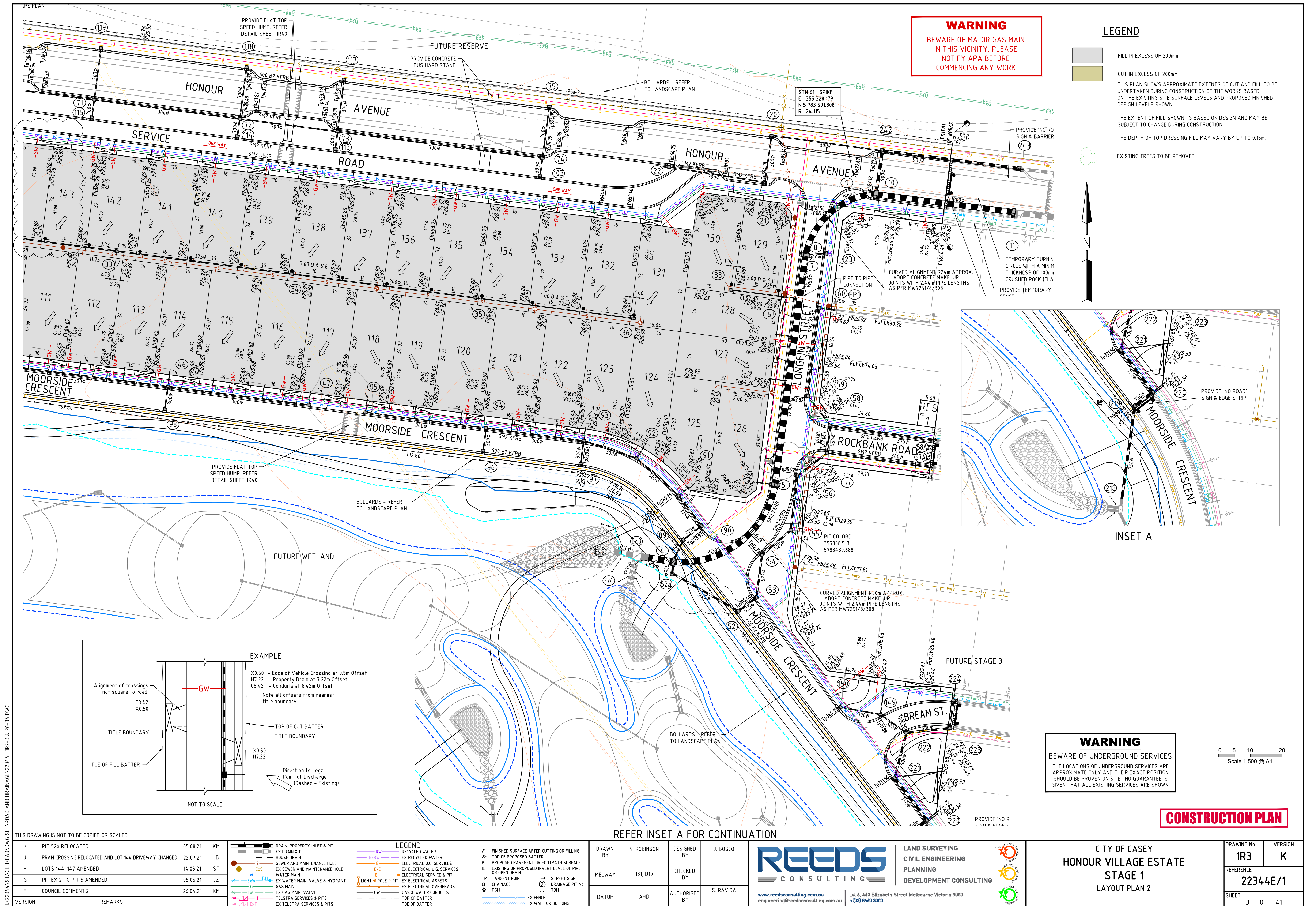
REEDS CONSULTING

LAND SURVEYING
CIVIL ENGINEERING
PLANNING
DEVELOPMENT CONSULTING

www.reedsconsulting.com.au
engineering@reedsconsulting.com.au

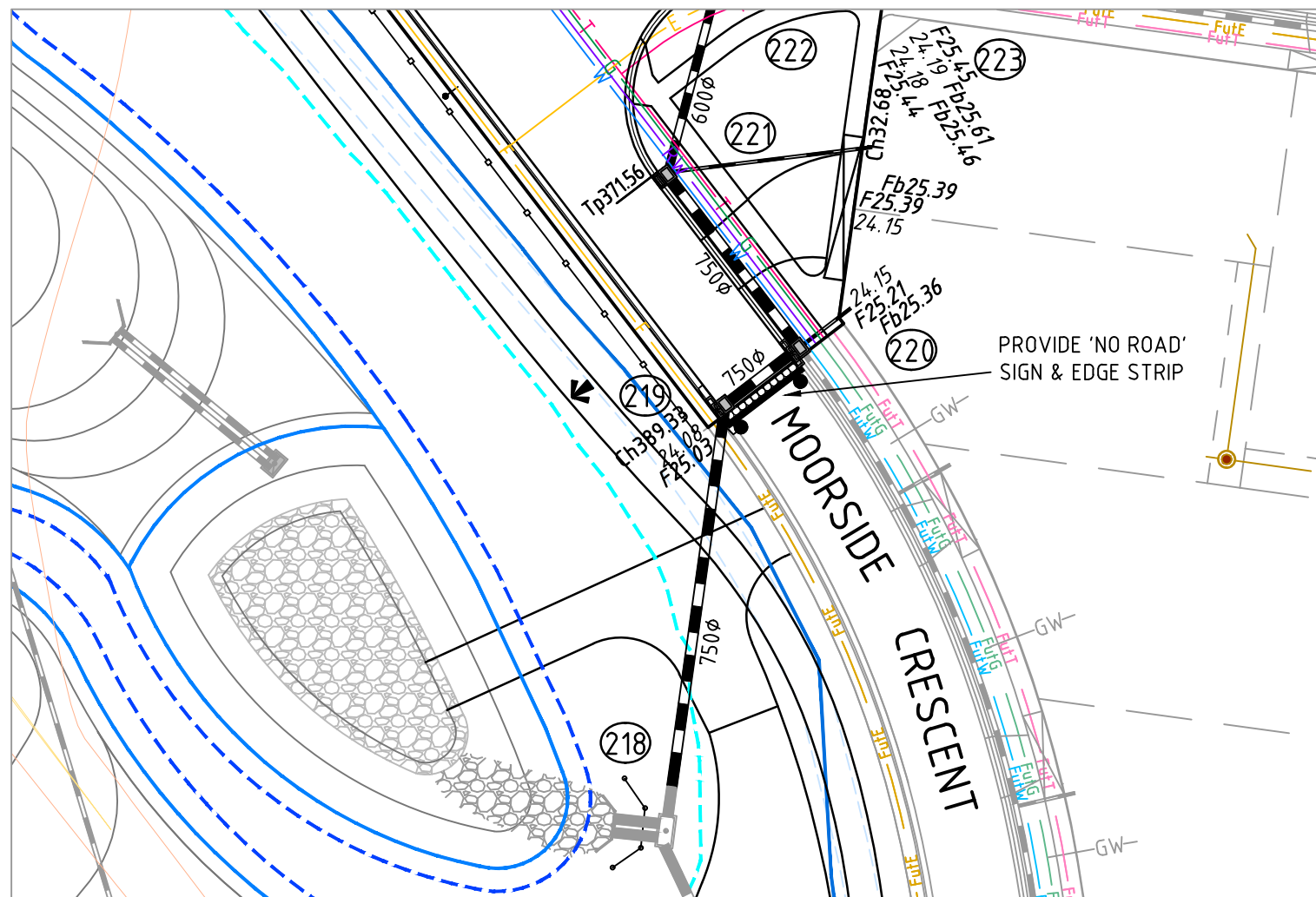
Lvl 6, 440 Elizabeth Street Melbourne Victoria 3000
p (03) 8640 3000

CITY OF CASEY HONOUR VILLAGE ESTATE STAGE 1 LAYOUT PLAN 1		DRAWING No. 1R2	VERSION N
		REFERENCE 22344E/1	
		SHEET 2 OF 41	

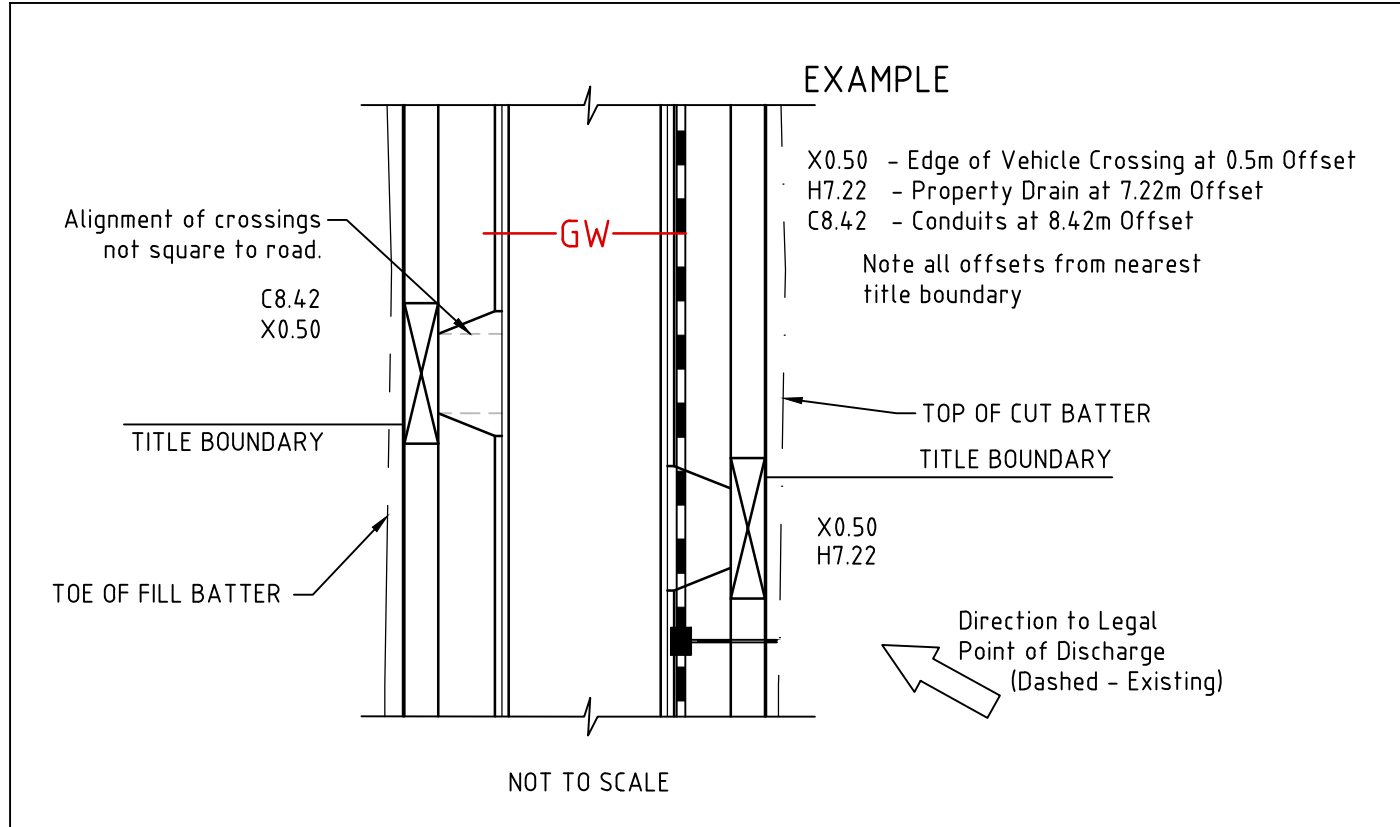


WARNING
BEWARE OF MAJOR GAS MAIN
IN THIS VICINITY. PLEASE
NOTIFY APA BEFORE
COMMENCING ANY WORK

- LEGEND**
- FILL IN EXCESS OF 200mm
 - CUT IN EXCESS OF 200mm
 - THIS PLAN SHOWS APPROXIMATE EXTENTS OF CUT AND FILL TO BE UNDERTAKEN DURING CONSTRUCTION OF THE WORKS BASED ON THE EXISTING SITE SURFACE LEVELS AND PROPOSED FINISHED DESIGN LEVELS SHOWN.
 - THE EXTENT OF FILL SHOWN IS BASED ON DESIGN AND MAY BE SUBJECT TO CHANGE DURING CONSTRUCTION.
 - THE DEPTH OF TOP DRESSING FILL MAY VARY BY UP TO 0.15m.
 - EXISTING TREES TO BE REMOVED.



INSET A



H:\22344\STAGE 1\DRAWING SET\ROAD AND DRAINAGE\22344_1R3-3 & 26-34.DWG

THIS DRAWING IS NOT TO BE COPIED OR SCALED

VERSION	REMARKS	DATE	BY
K	PIT 52a RELOCATED	05.08.21	KM
J	PRAM CROSSING RELOCATED AND LOT 144 DRIVEWAY CHANGED	22.07.21	JB
H	LOTS 144-147 AMENDED	14.05.21	ST
G	PIT EX 2 TO PIT 5 AMENDED	05.05.21	JZ
F	COUNCIL COMMENTS	26.04.21	KM

	DRAIN, PROPERTY INLET & PIT
	SEWER AND MAINTENANCE HOLE
	EX SEWER AND MAINTENANCE HOLE
	WATER MAIN
	EX WATER MAIN, VALVE & HYDRANT
	GAS MAIN
	EX GAS MAIN, VALVE
	TELSTRA SERVICES & PITS
	EX TELSTRA SERVICES & PITS

LEGEND

	RECYCLED WATER
	EX RECYCLED WATER
	ELECTRICAL U.G. SERVICES
	EX ELECTRICAL U.G. SERVICES
	ELECTRICAL SERVICE & PIT
	EX ELECTRICAL ASSETS
	GAS & WATER CONDUITS
	TOP OF BATTERY
	TOE OF BATTERY

	FINISHED SURFACE AFTER CUTTING OR FILLING
	TOP OF PROPOSED BATTERY
	PROPOSED PAVEMENT OR FOOTPATH SURFACE
	EXISTING OR PROPOSED INVERT LEVEL OF PIPE
	TANGENT POINT
	CHAINAGE
	STREET SIGN
	DRAINAGE PIT No.
	EX FENCE
	EX WALL OR BUILDING

DRAWN BY	N. ROBINSON	DESIGNED BY	J. BOSCO
MELWAY	131, D10	CHECKED BY	
DATUM	AHD	AUTHORISED BY	S. RAVIDA

REEDS CONSULTING

www.reedsconsulting.com.au
engineering@reedsconsulting.com.au

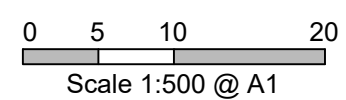
Lvl 6, 440 Elizabeth Street Melbourne Victoria 3000
p (03) 8660 3000

LAND SURVEYING	CIVIL ENGINEERING	PLANNING	DEVELOPMENT CONSULTING
----------------	-------------------	----------	------------------------

CITY OF CASEY
HONOUR VILLAGE ESTATE
STAGE 1
LAYOUT PLAN 2

DRAWING No.	1R3	VERSION	K
REFERENCE	22344E/1		
SHEET	3	OF	41

WARNING
BEWARE OF UNDERGROUND SERVICES
THE LOCATIONS OF UNDERGROUND SERVICES ARE APPROXIMATE ONLY AND THEIR EXACT POSITION SHOULD BE PROVEN ON SITE. NO GUARANTEE IS GIVEN THAT ALL EXISTING SERVICES ARE SHOWN.



CONSTRUCTION PLAN

REFER INSET A FOR CONTINUATION