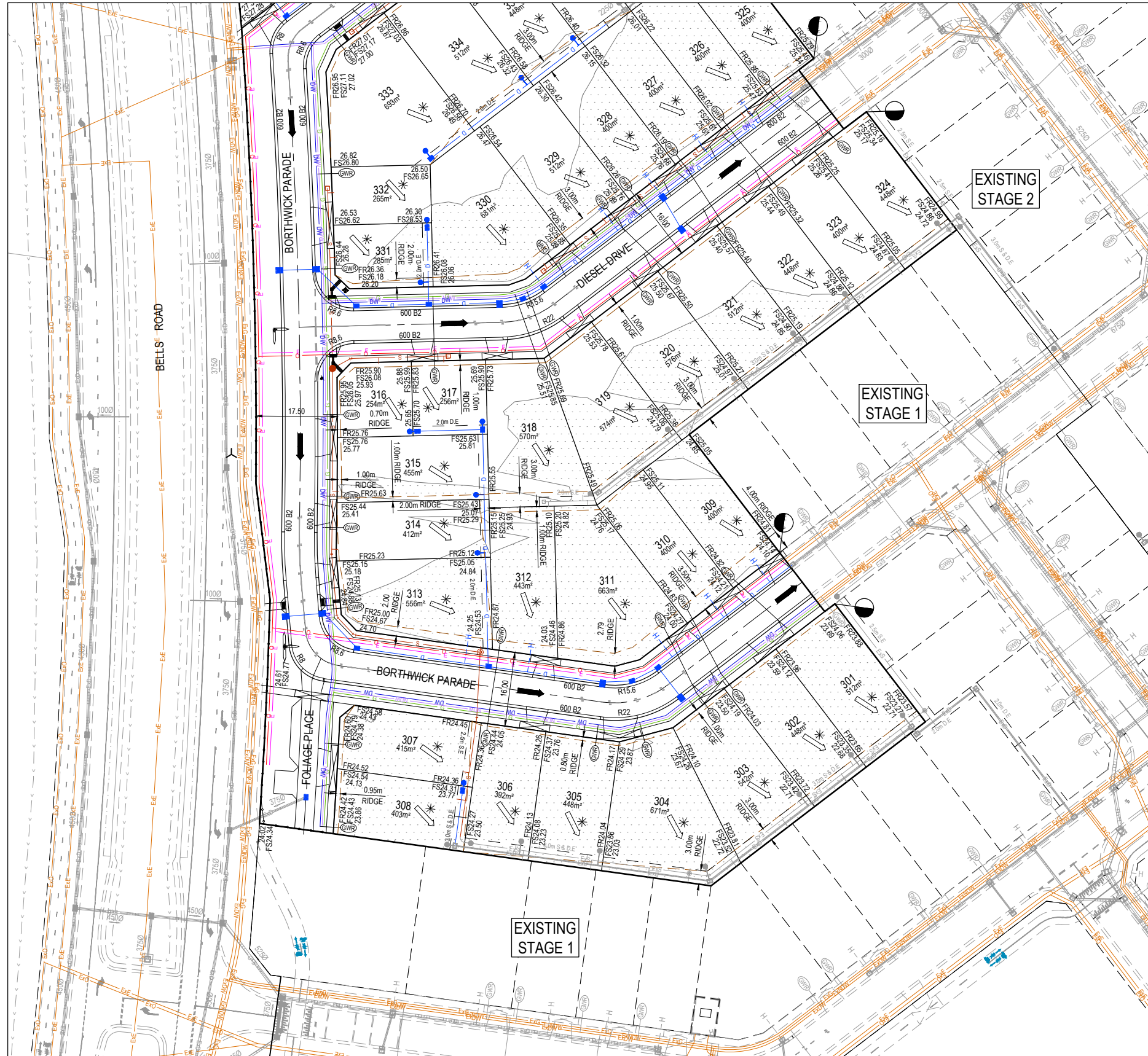


REFER TO 1702037-03-991 FOR CONTINUATION



LEGEND - LAYOUT PLAN


- STORMWATER DRAIN, PIT & PROPERTY INLET
- MELBOURNE WATER DRAIN & PIT
- SWALE DRAIN
- SEWER & MAINTENANCE STRUCTURES
- HOUSE DRAIN
- SERVICE CONDUITS
- TACTILE PAVERS (INDICATIVE ONLY)
- ELECTRICITY (UNDERGROUND)
- ELECTRICITY (OVERHEAD)
- OPTIC FIBRE
- TELECOMMUNICATIONS
- GAS
- WATER
- RECYCLED WATER
- EXISTING ELECTRICITY (UNDERGROUND)
- EXISTING ELECTRICITY (OVERHEAD)
- EXISTING GAS
- EXISTING OPTIC FIBRE
- EXISTING TELECOMMUNICATIONS
- EXISTING WATER
- EXISTING RECYCLED WATER
- EXISTING STORMWATER DRAIN
- EXISTING SEWER
- EXISTING HOUSE DRAIN
- EXISTING SWALE DRAIN
- EXISTING SURFACE LEVEL
- FINISHED BUILDING LINE LEVEL
- FINISHED RIDGE LINE LEVEL
- TOP OF RETAINING WALL
- BOTTOM OF RETAINING WALL
- RIDGE LINE
- RETAINING WALL
- ZERO LOT LINES
- PAVEMENT TREATMENT
- STRUCTURAL FILL > 200mm DEEP
- EX. STRUCTURAL FILL > 200mm DEEP
- DIRECTION OF FLOW
- OVERLAND FLOW
- STRUCTURAL EARTHWORKS REQUIRED AND ALLOTMENT TO BE GRADED EVENLY IN DIRECTION OF FALL TO LEVELS INDICATED
- CONCRETE EDGE STRIP WITH SUBSOIL DRAIN, 'NO ROAD' SIGN & BARRIER
- LIMIT OF WORKS
- EXISTING TREE TO BE REMOVED
- PERMANENT SURVEY MARK
- TEMPORARY BENCH MARK
- PROPOSED DRIVEWAY
- TREE PROTECTION ZONE (TPZ)

- NOTES:**
- These plans are preliminary only and have not been approved by Council. They are subject to change without notice and have been provided as a guide only.
 - This plan must be read in conjunction with the plan of subdivision. If any discrepancies are identified between the two plans, the plan of subdivision takes precedence.
 - Proposed services and connection points shown are preliminary only and subject to authority advice and approval. Vehicle crossing locations shown are subject to Council approval.
 - Existing surface levels refer to the existing surface surveyed by Beveridge Williams & Co Pty Ltd.
 - Finished surface levels shown are preliminary only and may be subject to change during design and/or construction.
 - The depth of fill can be determined by calculating the depth between the existing and proposed finished surface levels.
 - Fill depths do not take into account any removal of topsoil, grubbing, or excavation associated with the construction of any temporary or permanent infrastructure within the subdivision.
 - The plan shows the indicative extent of fill greater than 200mm in depth. These extents may be subject to change during design and/or construction. Fill less than 200mm in depth is not shown on this plan.
 - The fill depth shown on this plan is for fill placed during construction of the subdivision whilst the site is under the control of Beveridge Williams & Co Pty Ltd. Beveridge Williams & Co Pty Ltd has no further knowledge or records of any other filling works throughout this subdivision, including prior to the survey being undertaken, or after the completion of construction.
 - Beveridge Williams & Co Pty Ltd will not be liable for any loss or damages incurred or suffered by any party due to the use of the plans or relying on the information contained within these plans.

WARNING
BWARE OF UNDERGROUND SERVICES
 The locations of underground services are approximate only and their exact position should be proven on site.
 No guarantee is given that all existing services are shown.
 Locate all underground services before commencement of works.
DIAL 1100 BEFORE YOU DIG
 www.1100.com.au

PRELIMINARY PRINT
NOT FOR CONSTRUCTION

© COPYRIGHT All rights reserved Beveridge Williams & Co. Pty Ltd has granted a licence to the principle to use this document for its intended purpose. No unauthorised copying is permitted.				
P5	LEGEND - LAYOUT PLAN NOTES REVISED	07.09.21	N.T.	S.K.
P4	LOT316 DRIVEWAY AMENDED	27.07.21	I.Y.	S.K.
P3	LOT343 AREA AMENDED	16.06.21	S.K.	S.K.
P2	SEWER LAYOUT AND EASEMENTS AMENDED	29.04.21	S.G.	S.K.
P1	ISSUED FOR INFORMATION	23.09.20	N.T.	S.K.
REV	DESCRIPTION	DATE	DRN.	APP.

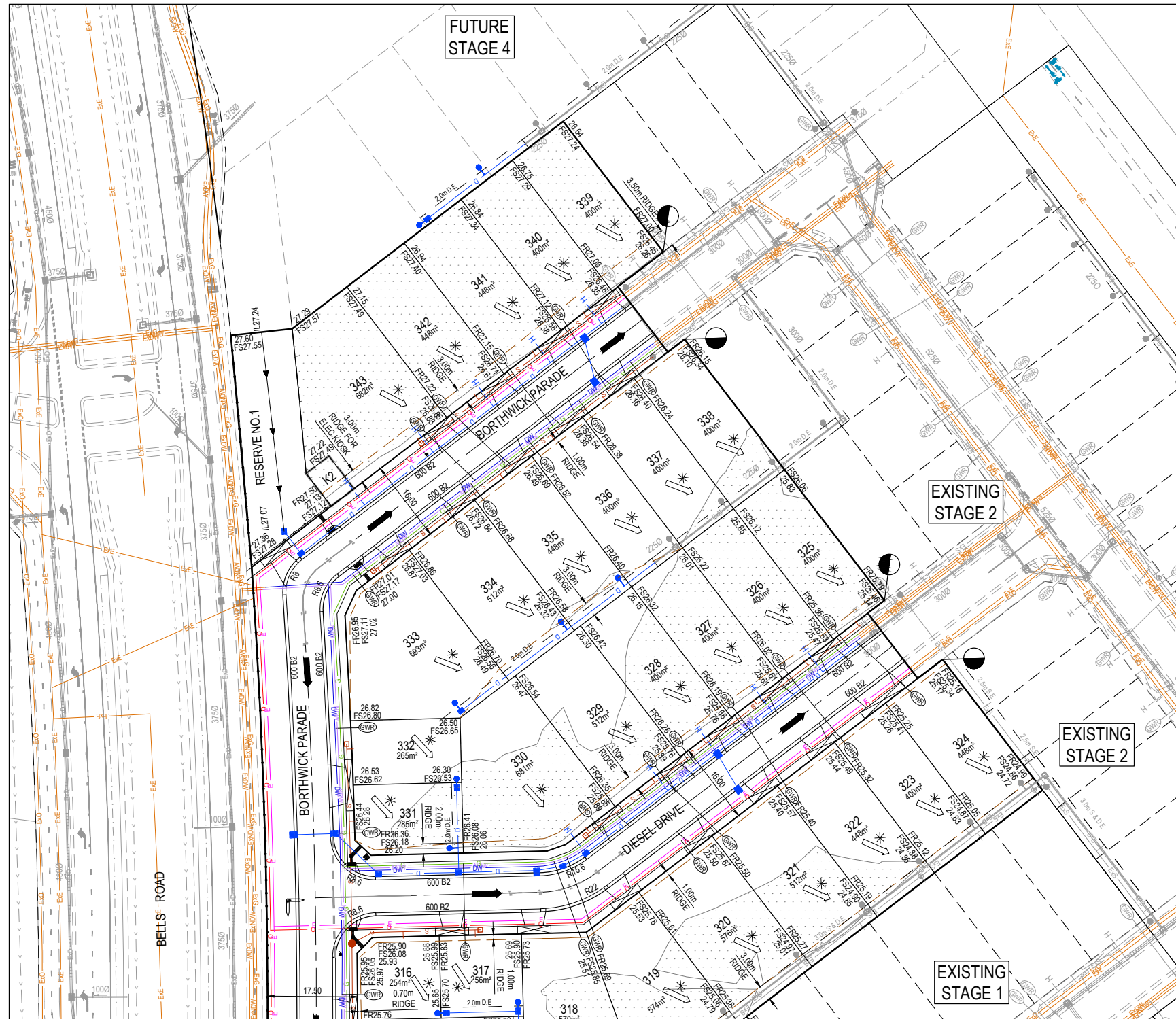


Designed Date: C. YAP 23.06.20
 Drawn: N. TABUENA
 Approved Date: S. KONG 23.09.20
 PS Number: -

BW Beveridge Williams
 1 Glenferrie Road
 Malvern VIC 3144
 ph: 03 9524 8888
 www.beveridgewilliams.com.au

Project Details: FIVE FARMS STAGE 3 CITY OF CASEY
 Drawing Title: SALES PLAN (SHEET 1 OF 2)

Sheet 01 of 02			
Scale: 1:500 @ A1			
Project Ref	Stage No	Drawing No	Rev
1702037	03	990	P5



REFER TO 1702037-03-990 FOR CONTINUATION


LEGEND - LAYOUT PLAN	
	STORMWATER DRAIN, PIT & PROPERTY INLET
	MELBOURNE WATER DRAIN & PIT
	SWALE DRAIN
	SEWER & MAINTENANCE STRUCTURES
	HOUSE DRAIN
	SERVICE CONDUITS
	TACTILE PAVERS (INDICATIVE ONLY)
	ELECTRICITY (UNDERGROUND)
	ELECTRICITY (OVERHEAD)
	OPTIC FIBRE
	TELECOMMUNICATIONS
	GAS
	WATER
	RECYCLED WATER
	EXISTING ELECTRICITY (UNDERGROUND)
	EXISTING ELECTRICITY (OVERHEAD)
	EXISTING GAS
	EXISTING OPTIC FIBRE
	EXISTING TELECOMMUNICATIONS
	EXISTING WATER
	EXISTING RECYCLED WATER
	EXISTING STORMWATER DRAIN
	EXISTING HOUSE DRAIN
	EXISTING SWALE DRAIN
	EXISTING SURFACE LEVEL
	FINISHED BUILDING LINE LEVEL
	FINISHED RIDGE LINE LEVEL
	TOP OF RETAINING WALL
	BOTTOM OF RETAINING WALL
	RIDGE LINE
	RETAINING WALL
	ZERO LOT LINES
	PAVEMENT TREATMENT
	STRUCTURAL FILL > 200mm DEEP
	EX. STRUCTURAL FILL > 200mm DEEP
	DIRECTION OF FALL
	OVERLAND FLOW
	STRUCTURAL EARTHWORKS REQUIRED AND ALLOTMENT TO BE GRADED EVENLY IN DIRECTION OF FALL TO LEVELS INDICATED
	CONCRETE EDGE STRIP WITH SUBSOIL DRAIN, "NO ROAD" SIGN & BARRIER
	LIMIT OF WORKS
	EXISTING TREE TO BE REMOVED
	PERMANENT SURVEY MARK
	TEMPORARY BENCH MARK
	PROPOSED DRIVEWAY
	TREE PROTECTION ZONE (TPZ)

- NOTES:**
- These plans are preliminary only and have not been approved by Council. They are subject to change without notice and have been provided as a guide only.
 - This plan must be read in conjunction with the plan of subdivision. If any discrepancies are identified between the two plans, the plan of subdivision takes precedence.
 - Proposed services and connection points shown are preliminary only and subject to authority advice and approval. Vehicle crossing locations shown are subject to Council approval.
 - Existing surface levels refer to the existing surface surveyed by Beveridge Williams & Co Pty Ltd.
 - Finished surface levels shown are preliminary only and may be subject to change during design and/or construction.
 - The depth of fill can be determined by calculating the depth between the existing and proposed finished surface levels.
 - Fill depths do not take into account any removal of topsoil, grubbing, or excavation associated with the construction of any temporary or permanent infrastructure within the subdivision.
 - The plan shows the indicative extent of fill greater than 200mm in depth. These extents may be subject to change during design and/or construction. Fill less than 200mm in depth is not shown on this plan.
 - The fill depth shown on this plan is for fill placed during construction of the subdivision whilst the site is under the control of Beveridge Williams & Co Pty Ltd. Beveridge Williams & Co Pty Ltd has no further knowledge or records of any other filling works throughout this subdivision, including prior to the survey being undertaken, or after the completion of construction.
 - Beveridge Williams & Co Pty Ltd will not be liable for any loss or damages incurred or suffered by any party due to the use of the plans or relying on the information contained within these plans.

WARNING
BWARE OF UNDERGROUND SERVICES
 The locations of underground services are approximate only and their exact position should be proven on site.
 No guarantee is given that all existing services are shown.
 Locate all underground services before commencement of works
DIAL 1100 BEFORE YOU DIG
 www.1100.com.au

PRELIMINARY PRINT
NOT FOR CONSTRUCTION

© COPYRIGHT All rights reserved Beveridge Williams & Co. Pty Ltd has granted a licence to the principle to use this document for its intended purpose. No unauthorised copying is permitted.				
P5	LEGEND - LAYOUT PLAN NOTES REVISED	07.09.21	N.T.	S.K.
P4	LOT316 DRIVEWAY AMENDED	27.07.21	LY.	S.K.
P3	LOT343 AREA AMENDED	16.06.21	S.K.	S.K.
P2	SEWER LAYOUT AND EASEMENTS AMENDED	29.04.21	S.G.	S.K.
P1	ISSUED FOR INFORMATION	23.09.20	N.T.	S.K.
REV	DESCRIPTION	DATE	DRN.	APP.



Designed Date: C. YAP 23.09.20
 Drawn: N. TABUENA
 Approved Date: S. KONG 23.09.20
 PS Number: -



Project Details: FIVE FARMS STAGE 3 CITY OF CASEY
 Drawing Title: SALES PLAN (SHEET 2 OF 2)

Sheet 02 of 02
 Scale: 1:500 @ A1
 Project Ref: 1702037
 Stage No: 03
 Drawing No: 991
 Rev: P5