

**LEGEND - LAYOUT PLAN**

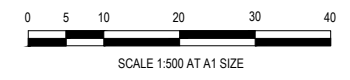
- STORMWATER DRAIN, PIT & PROPERTY INLET
- MELBOURNE WATER DRAIN & PIT
- SWALE DRAIN
- SEWER & MAINTENANCE STRUCTURES
- HOUSE DRAIN
- SERVICE CONDUITS
- TACTILE PAVERS (INDICATIVE ONLY)
- ELECTRICITY (UNDERGROUND)
- ELECTRICITY (OVERHEAD)
- OPTIC FIBRE
- TELECOMMUNICATIONS
- GAS
- WATER
- RECYCLED WATER
- EXISTING ELECTRICITY (UNDERGROUND)
- EXISTING ELECTRICITY (OVERHEAD)
- EXISTING GAS
- EXISTING OPTIC FIBRE
- EXISTING TELECOMMUNICATIONS
- EXISTING WATER
- EXISTING RECYCLED WATER
- EXISTING STORMWATER DRAIN
- EXISTING SEWER
- EXISTING HOUSE DRAIN
- EXISTING SWALE DRAIN
- EXISTING SURFACE LEVEL
- FINISHED BUILDING LINE LEVEL
- FINISHED RIDGE LINE LEVEL
- TOP OF RETAINING WALL
- BOTTOM OF RETAINING WALL
- RIDGE LINE
- RETAINING WALL
- ZERO LOT LINES
- PAVEMENT TREATMENT
- STRUCTURAL FILL > 200mm DEEP
- EX. STRUCTURAL FILL > 200mm DEEP
- DIRECTION OF FALL
- OVERLAND FLOW
- STRUCTURAL EARTHWORKS REQUIRED AND ALLOTMENT TO BE GRADED EVENLY IN DIRECTION OF FALL TO LEVELS INDICATED
- CONCRETE EDGE STRIP WITH SUBSOIL DRAIN, "NO ROAD" SIGN & BARRIER
- LIMIT OF WORKS
- EXISTING TREE TO BE REMOVED
- PERMANENT SURVEY MARK
- TEMPORARY BENCH MARK
- PROPOSED DRIVEWAY
- TREE PROTECTION ZONE (TPZ)

- NOTES:**
1. These plans are preliminary only and have not been approved by Council. They are subject to change without notice and have been provided as a guide only.
  2. This plan must be read in conjunction with the plan of subdivision. If any discrepancies are identified between the two plans, the plan of subdivision takes precedence.
  3. Proposed services and connection points shown are preliminary only and subject to authority advice and approval. Vehicle crossing locations shown are subject to Council approval.
  4. Existing surface levels refer to the existing surface surveyed by Beveridge Williams & Co Pty Ltd.
  5. Finished surface levels shown are preliminary only and may be subject to change during design and/or construction.
  6. The depth of fill can be determined by calculating the depth between the existing and proposed finished surface levels.
  7. Fill depths do not take into account any removal of topsoil, grubbing, or excavation associated with the construction of any temporary or permanent infrastructure within the subdivision.
  8. The plan shows the indicative extent of fill greater than 200mm in depth. These extents may be subject to change during design and/or construction. Fill less than 200mm in depth is not shown on this plan.
  9. The fill depth shown on this plan is for fill placed during construction of the subdivision whilst the site is under the control of Beveridge Williams & Co Pty Ltd. Beveridge Williams & Co Pty Ltd has no further knowledge or records of any other filling works throughout this subdivision, including prior to the survey being undertaken, or after the completion of construction.
  10. Beveridge Williams & Co Pty Ltd will not be liable for any loss or damages incurred or suffered by any party due to the use of the plans or relying on the information contained within these plans.

**WARNING**  
**BWARE OF UNDERGROUND SERVICES**  
 The locations of underground services are approximate only and their exact position should be proven on site.  
 No guarantee is given that all existing services are shown.  
 Locate all underground services before commencement of works  
**DIAL 1100 BEFORE YOU DIG**  
 www.1100.com.au

**PRELIMINARY PRINT**  
**NOT FOR CONSTRUCTION**

|   |  |          |      |      |     |
|---|--|----------|------|------|-----|
| © COPYRIGHT All rights reserved<br>Beveridge Williams & Co. Pty Ltd has granted a licence to the principle to use this document for its intended purpose.<br>No unauthorised copying is permitted |  |          |      |      |     |
| P2  | LOT 609 RIDGE UPDATED & LEGEND NOTES REVISED | 07.09.21 | S.G. | S.K. |     |
| P1  | ISSUED FOR INFORMATION                       | 18.08.21 | S.G. | S.K. |     |
| REV   | DESCRIPTION                                  | DATE     | DRN. | APP. | REV |
|   |  |          |      |      |     |

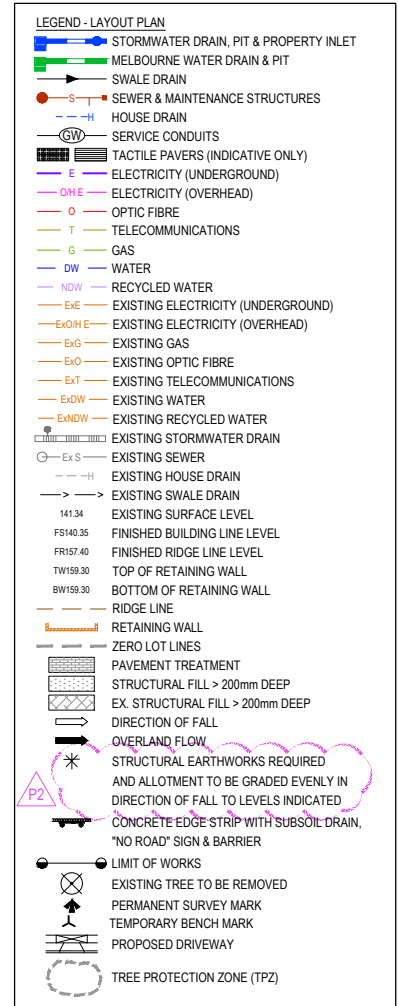
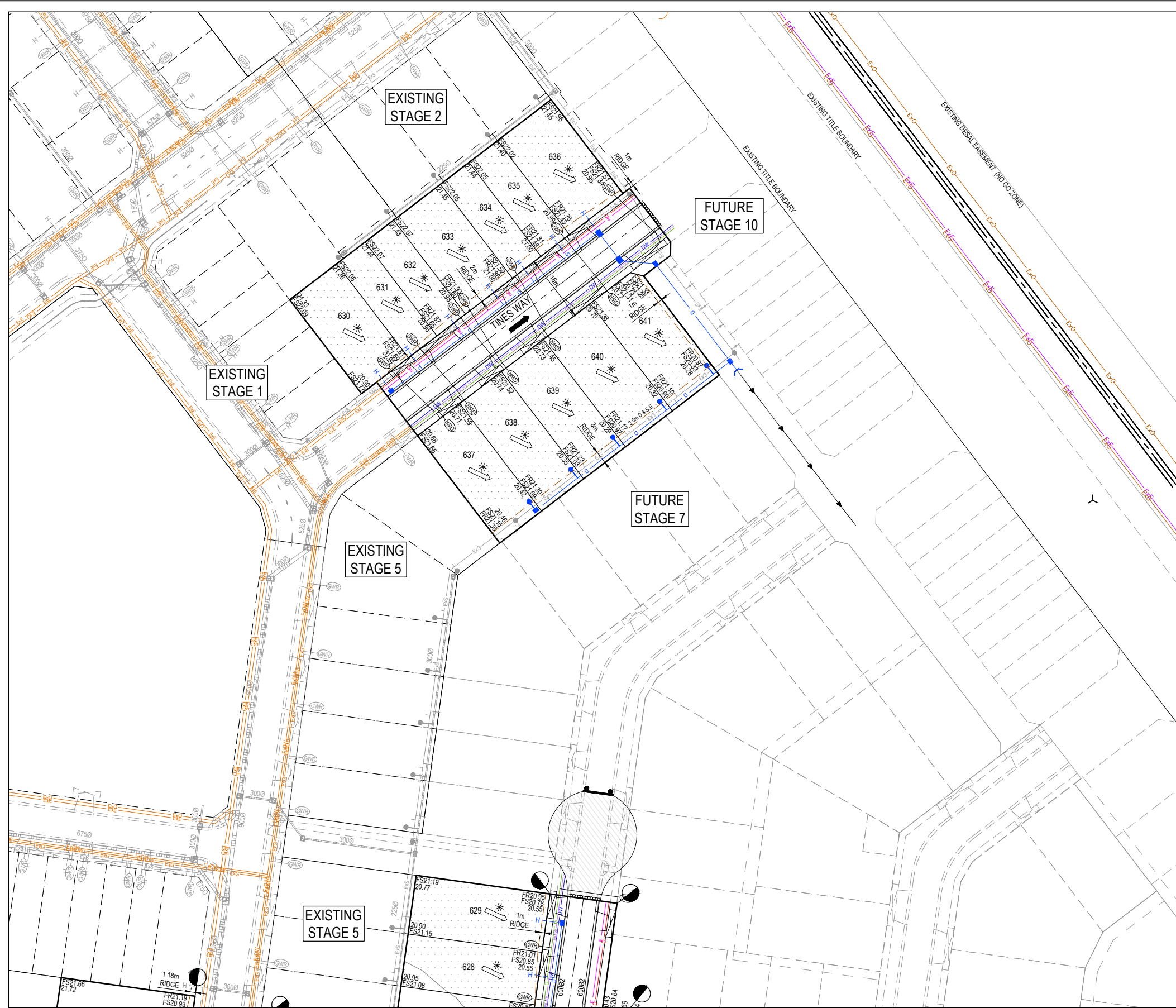


Designed: S. GILBERT  
 Date: 19.07.2021  
 Drawn: S. GILBERT  
 Approved: S. KONG  
 Date: 18.08.2021  
 PS Number: PS842537H/55



Project Details: FIVE FARMS STAGE 6 CITY OF CASEY  
 Drawing Title: SALES PLAN (SHEET 1 OF 2)  
 Project Ref: 1702037  
 Stage No: 06  
 Drawing No: 990  
 Rev: P2

Sheet 01 of 02  
 Scale: 1:500 @ A1



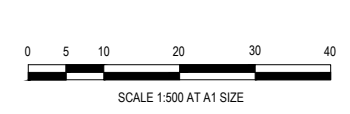
- NOTES:**
- These plans are preliminary only and have not been approved by Council. They are subject to change without notice and have been provided as a guide only.
  - This plan must be read in conjunction with the plan of subdivision. If any discrepancies are identified between the two plans, the plan of subdivision takes precedence.
  - Proposed services and connection points shown are preliminary only and subject to authority advice and approval. Vehicle crossing locations shown are subject to Council approval.
  - Existing surface levels refer to the existing surface surveyed by Beveridge Williams & Co Pty Ltd.
  - Finished surface levels shown are preliminary only and may be subject to change during design and/or construction.
  - The depth of fill can be determined by calculating the depth between the existing and proposed finished surface levels.
  - Fill depths do not take into account any removal of topsoil, grubbing, or excavation associated with the construction of any temporary or permanent infrastructure within the subdivision.
  - The plan shows the indicative extent of fill greater than 200mm in depth. These extents may be subject to change during design and/or construction. Fill less than 200mm in depth is not shown on this plan.
  - The fill depth shown on this plan is for fill placed during construction of the subdivision whilst the site is under the control of Beveridge Williams & Co Pty Ltd. Beveridge Williams & Co Pty Ltd has no further knowledge or records of any other filling works throughout this subdivision, including prior to the survey being undertaken, or after the completion of construction.
  - Beveridge Williams & Co Pty Ltd will not be liable for any loss or damages incurred or suffered by any party due to the use of the plans or relying on the information contained within these plans.

**WARNING**  
**BWARE OF UNDERGROUND SERVICES**  
 The locations of underground services are approximate only and their exact position should be proven on site.  
 No guarantee is given that all existing services are shown.  
 Locate all underground services before commencement of works  
**DIAL 1100 BEFORE YOU DIG**  
 www.1100.com.au

**PRELIMINARY PRINT**  
**NOT FOR CONSTRUCTION**

FOR CONTINUATION REFER DRG. 1702037-06-990

| © COPYRIGHT All rights reserved<br>Beveridge Williams & Co. Pty Ltd has granted a licence to the principle to use this document for its intended purpose.<br>No unauthorised copying is permitted |                                    |          |      |      |     |
|---|------------------------------------|----------|------|------|-----|
| P2  | LEGEND - LAYOUT PLAN NOTES REVISED | 07.09.21 | N.T. | S.K. |     |
| P1  | ISSUED FOR INFORMATION             | 18.08.21 | S.G. | S.K. |     |
| REV   | DESCRIPTION                        | DATE     | DRN. | APP. | REV |
|   |                                    |          |      |      |     |
|   |                                    |          |      |      |     |



Designed S. GILBERT  
 Date 19.07.2021  
 Drawn S. GILBERT  
 Approved S. KONG  
 Date 18.08.2021  
 PS Number PS842537H/S5



Project Details  
 FIVE FARMS  
 STAGE 6  
 CITY OF CASEY  
 Drawing Title  
 SALES PLAN  
 (SHEET 2 OF 2)

Sheet 02 of 02  
 Scale  
 1:500 @ A1  
 Project Ref  
 1702037  
 Stage No  
 06  
 Drawing No  
 991  
 Rev  
 P2