























- STAGE 5 LAND RELEASE
- FUTURE RELEASE
- EXISTING RESIDENTIAL
- EXISTING RURAL

- |  |  |   |
|--|--|---|
| <span style="color: red;">●</span> SOLD  |  STREET LIGHT                     |  DRAINAGE LOT CONNECTION |
|  BRICK PAVING     |  POWER DOME AND CONNECTION        |  BIN PAD                 |
|  RED ASPHALT      |  LOT LEVEL                        |  WATER CONNECTION        |
|  FUTURE ROAD      |  SEWER HOUSING CONNECTION/MANHOLE |  WATER VALVE             |
|  FOOTPATH         |  SEWER EASEMENT                   |  WATER HYDRANT           |
|  RETAINING WALL   |  DRAINAGE GRATE                   |  GARAGE LOCATION         |
|  REVERSE WALL     |  DRAINAGE MANHOLE                 |  BAL 12.5                |
|  POST PANEL WALL  |  SIDE ENTRY PIT                   |  SPEED BUMP              |
|  TRANSFORMER SITE |  |   |



All Dimensions and Areas are subject to survey. The particulars of this plan are supplied for identification purposes only and shall not be taken as a representation in any aspect on the part of the vendor or its agents. Authorities should be consulted when services are contained within lot boundaries as building restrictions may apply. All retaining walls, services and associated easements are shown exaggerated for legibility. Trees are indicative only.  
MNG Ref:- 97535sa-125a DATE: 26/05/2023 ©COPYRIGHT